

PREPARED FOR  
**TOWN OF MOUNT PLEASANT**  
 ASSESSOR'S OFFICE



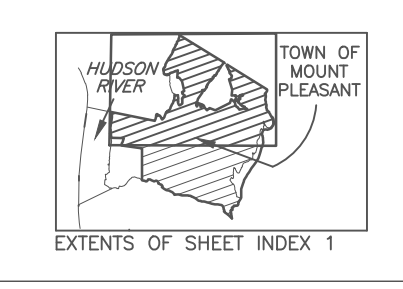
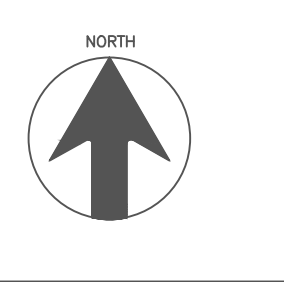
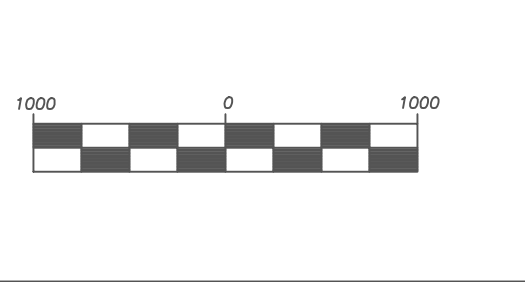
INDEX REVISION TABLE	
DATE	MADE BY
3/14/2014	LL OF BOWNE

INDEX REVISION TABLE	
DATE	MADE BY

LEGEND	
RIGHT OF WAY BOUNDARY	RAILROAD BOUNDARY
SHEET BOUNDARY	STREAM
MUNICIPAL LINE	AQUADUCT

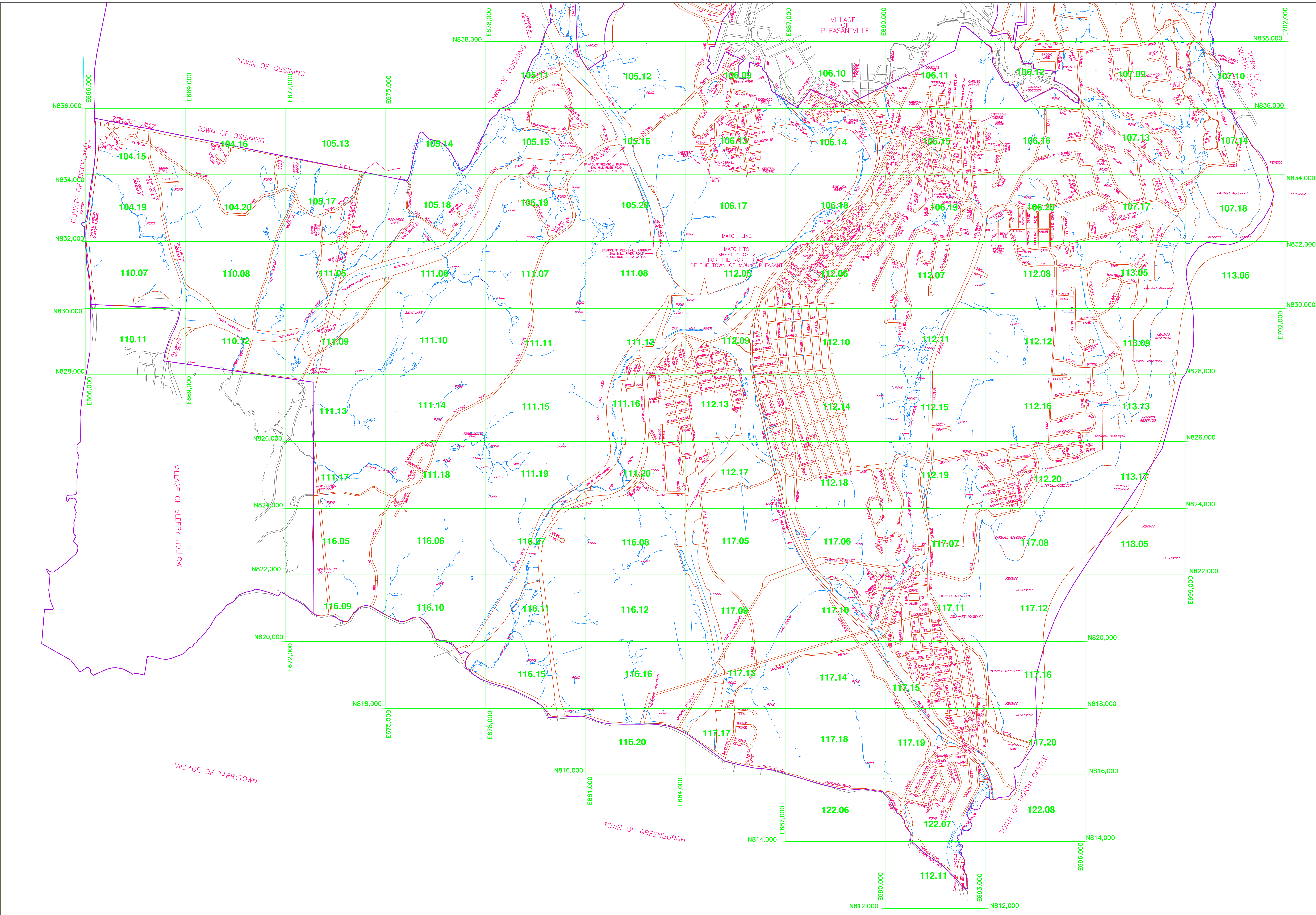
MODULAR MAP BREAKDOWN			
05	06	07	08
09	10	11	12
13	14	15	16
17	18	19	20

SHEET SIZE:  
 1" = 100'  
 (2,000' X 3,000')



**TOWN OF MOUNT PLEASANT**  
 WESTCHESTER COUNTY, NEW YORK  
 INDEX  
 PAGE 1 OF 2  
 PRINT DATE:  
 MARCH 14, 2014

THIS MAP WAS PREPARED FOR THE PURPOSES ONLY AND IS NOT TO BE REPRODUCED OR USED FOR SURVEYING OR CONVEYING.



PREPARED FOR  
**TOWN OF MOUNT PLEASANT**  
 ASSESSOR'S OFFICE

PREPARED BY  
**BOWNE**  
 Bowne Management Systems, Inc.  
 200 EAST SPENCER TURNPIKE, SUITE 1100  
 PHOENIX, ARIZONA 85004  
 PHONE: 602.998.0000 FAX: 602.998.0001  
 WWW.BOWNE.COM

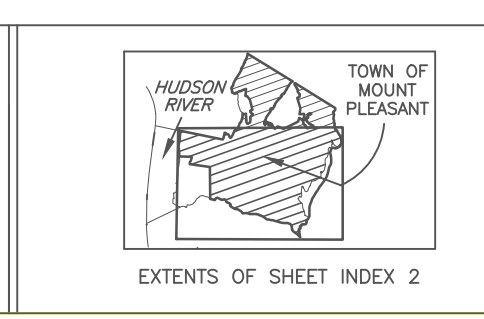
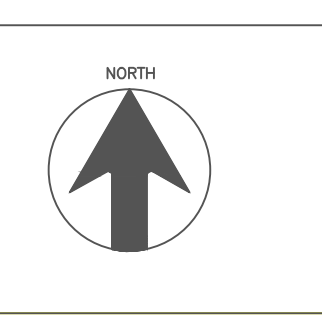
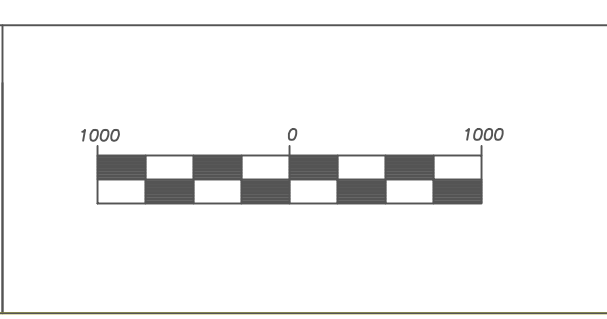
INDEX REVISION TABLE	
DATE	MADE BY
3/14/2014	LL OF BOWNE

INDEX REVISION TABLE	
DATE	MADE BY

LEGEND	
RIGHT OF WAY BOUNDARY	
SHEET BOUNDARY	
MUNICIPAL LINE	
RAILROAD BOUNDARY	
STREAM	
AQUADUCT	

MODULAR MAP BREAKDOWN			
05	06	07	08
09	10	11	12
13	14	15	16
17	18	19	20

SHEET SIZE:  
 1" = 100'  
 (2,000' X 3,000')



**TOWN OF MOUNT PLEASANT**  
 WESTCHESTER COUNTY, NEW YORK  
 INDEX  
 PAGE 2 OF 2  
 PRINT DATE: MARCH 14, 2014

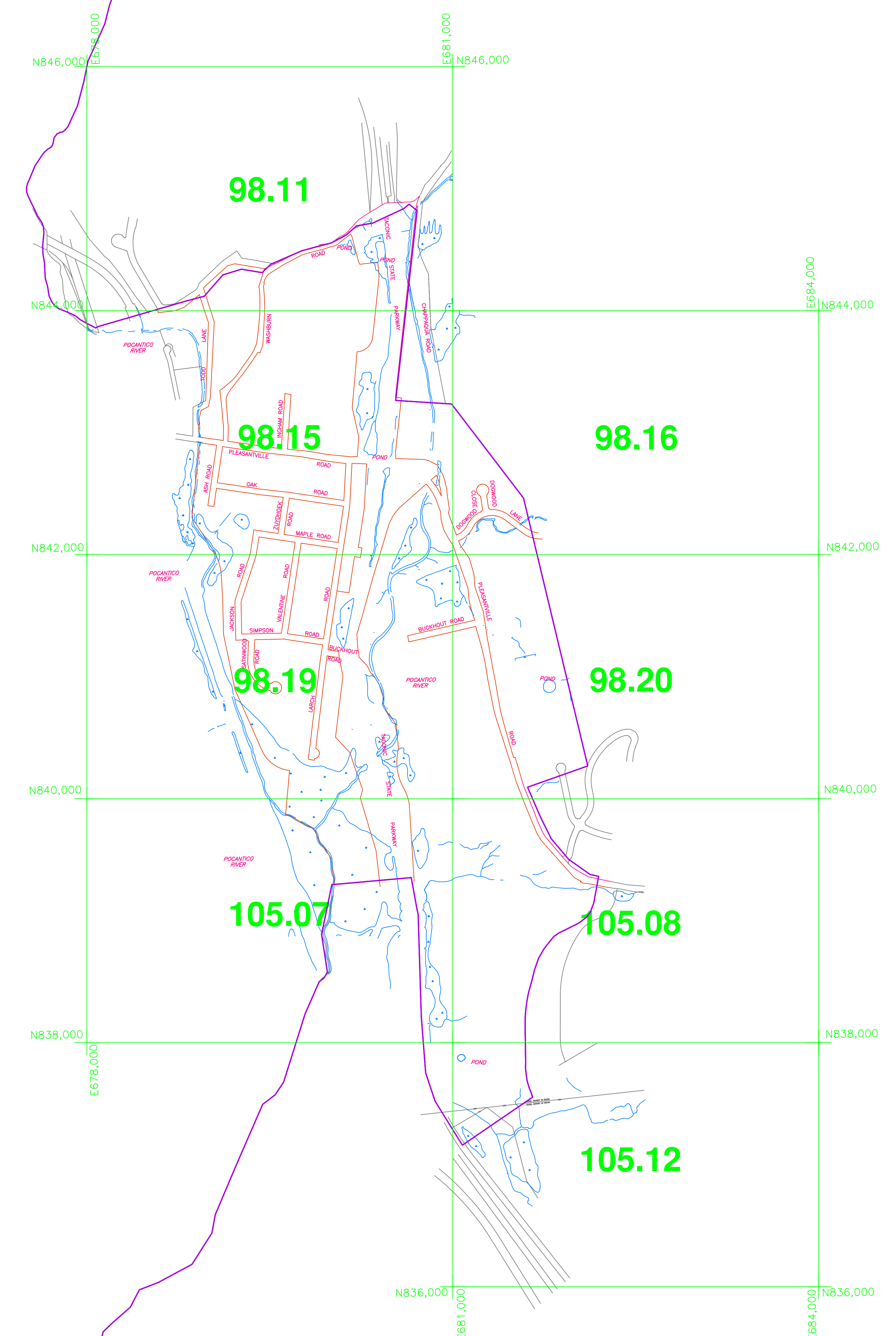
THIS MAP WAS PREPARED FOR TAX PURPOSES ONLY AND IS NOT TO BE REPRODUCED OR USED FOR SURVEYING OR CONVEYANCING.

TOWN OF NEW CASTLE

TOWN OF MOUNT PLEASANT

VILLAGE OF BRIAR CLIFF MANOR  
TOWN OF OSSINING

VILLAGE OF PLEASANTVILLE



PREPARED FOR  
**TOWN OF MOUNT PLEASANT**  
ASSESSOR'S OFFICE

PREPARED BY  
**BOWNE** Bowne Management Systems, Inc.  
225 East 42nd Street, New York, NY 10017  
Phone: 212-692-2300 Fax: 212-692-1396  
www.bowne.com

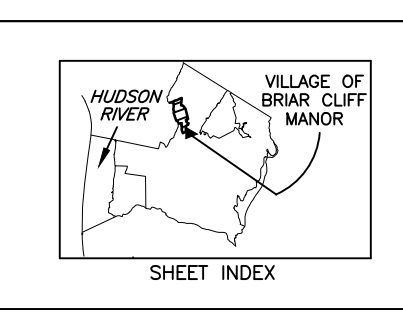
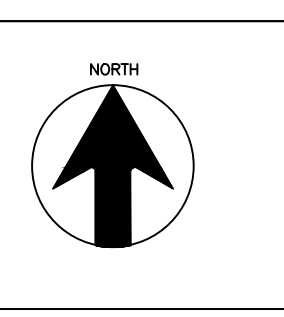
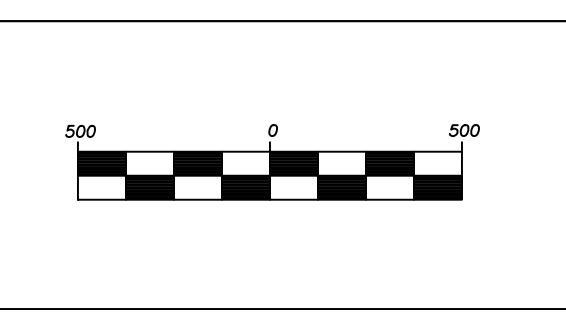
INDEX REVISION TABLE	
DATE	MADE BY
4/1/2014	LL OF BOWNE

INDEX REVISION TABLE	
DATE	MADE BY

LEGEND	
RIGHT OF WAY BOUNDARY	RAILROAD BOUNDARY
SHEET BOUNDARY	STREAM
MUNICIPAL LINE	AQUADUCT

MODULAR MAP BREAKDOWN			
05	06	07	08
09	10	11	12
13	14	15	16
17	18	19	20

SHEET SIZE:  
1" = 100'  
(2,000' x 3,000')



**VILLAGE OF BRIARCLIFF MANOR**  
WESTCHESTER COUNTY, NEW YORK

PRINT DATE:  
April 1, 2014

INDEX

THIS MAP WAS PREPARED FOR THE PURPOSES ONLY AND IS NOT TO BE REPRODUCED OR USED FOR SURVEYING OR CONVEYING.