

**TOWN OF POUND RIDGE  
ASSESSOR'S OFFICE**

REVISOR & REPRINTED BY  
**CAI Technologies**  
11 PLEASANT STREET, LITTLETON, NJ 03961  
800.322.4540 - WWW.CAI-TECH.COM

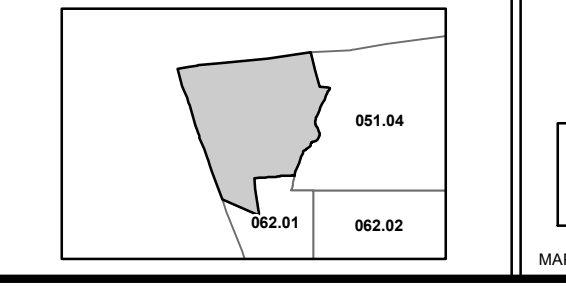
MAP REVISIONS		
DATE	MADE BY	REVISIONS

MAP REVISIONS		
DATE	MADE BY	REVISIONS

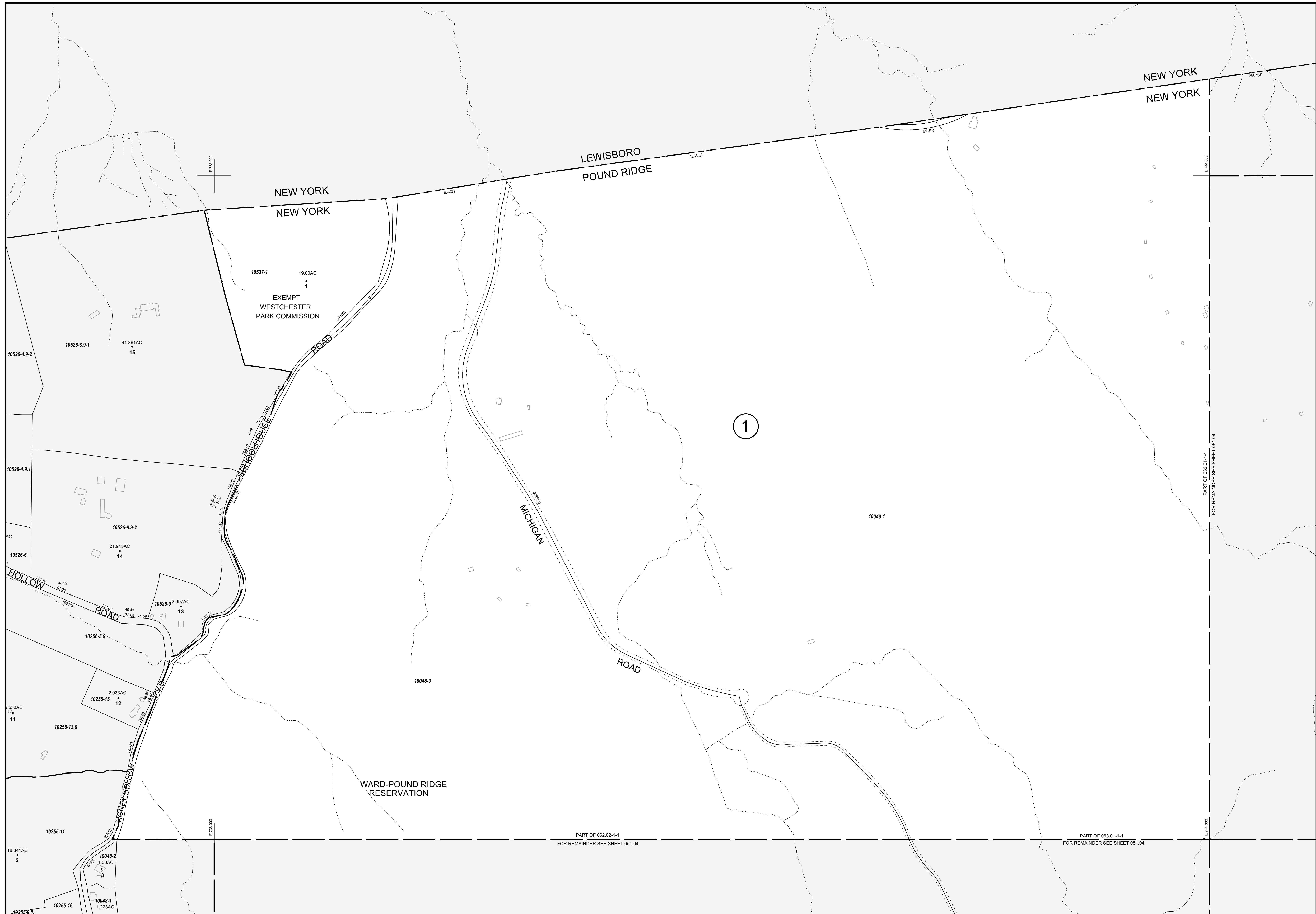
SCHOOL DISTRICT AND SPECIAL DISTRICTS		
DATE	MADE BY	REVISIONS

LEGEND	
AMBULANCE DIST.	PROPERTY LINE
FIRE DIST.	ROAD BOUNDARY
SEWER DIST.	BLOCK LIMIT LINE
WATER DIST.	ORIGINAL LOT LINE
SCHOOL DIST.	RAILROAD BOUNDARY
LIGHTING DIST.	STREAM
	SENIOR COMMON OWNER
	RIGHT OF WAY LIMIT LINE
	COUNTY LINE
	TOWN LINE
	VILLAGE LINE
	DEED NUMBER
	ORIGINAL BLOCK NUMBER
	TAX MAP BLOCK NUMBER

DEED ACREAGE	1.00A
CALCULATED ACREAGE	1.00AC
DEED DIMENSION	50
SCALED DIMENSION	50(S)
ADDITIONAL REFERENCE DIMS.	50
COORDINATE LOCATOR	
COORDINATE VALUES	NAD 1983



TAX MAP  
**TOWN OF POUND RIDGE**  
WESTCHESTER COUNTY, NEW YORK  
REVISED THRU 6/1/21  
1" = 200'  
051.03



PREPARED FOR  
**TOWN OF POUND RIDGE**  
**ASSESSOR'S OFFICE**  
 REVISED & REPRINTED BY  
**CAI Technologies**  
 11 PLEASANT STREET, LITTLETON, NJ 03961  
 800.322.4540 - WWW.CAI-TECH.COM

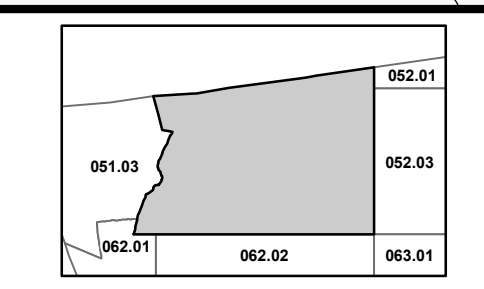
MAP REVISIONS		
DATE	MADE BY	REVISIONS

MAP REVISIONS		
DATE	MADE BY	REVISIONS

SCHOOL DISTRICT AND SPECIAL DISTRICTS	
SCHOOL DISTRICT	SPECIAL DISTRICTS

LEGEND	
AMBULANCE DIST.	PROPERTY LINE
FIRE DIST.	ROAD BOUNDARY
SEWER DIST.	BLOCK LIMIT LINE
WATER DIST.	ORIGINAL LOT LINE
SCHOOL DIST.	RAILROAD BOUNDARY
LIGHTING DIST.	STREAM
	SENETES COMMON OWNER
	RIGHT OF WAY/ESTIM LINE
	COUNTY LINE
	TOWN LINE
	VILLAGE LINE
	DEED LOT NUMBER
	ORIGINAL BLOCK NUMBER
	TAX MAP BLOCK NUMBER

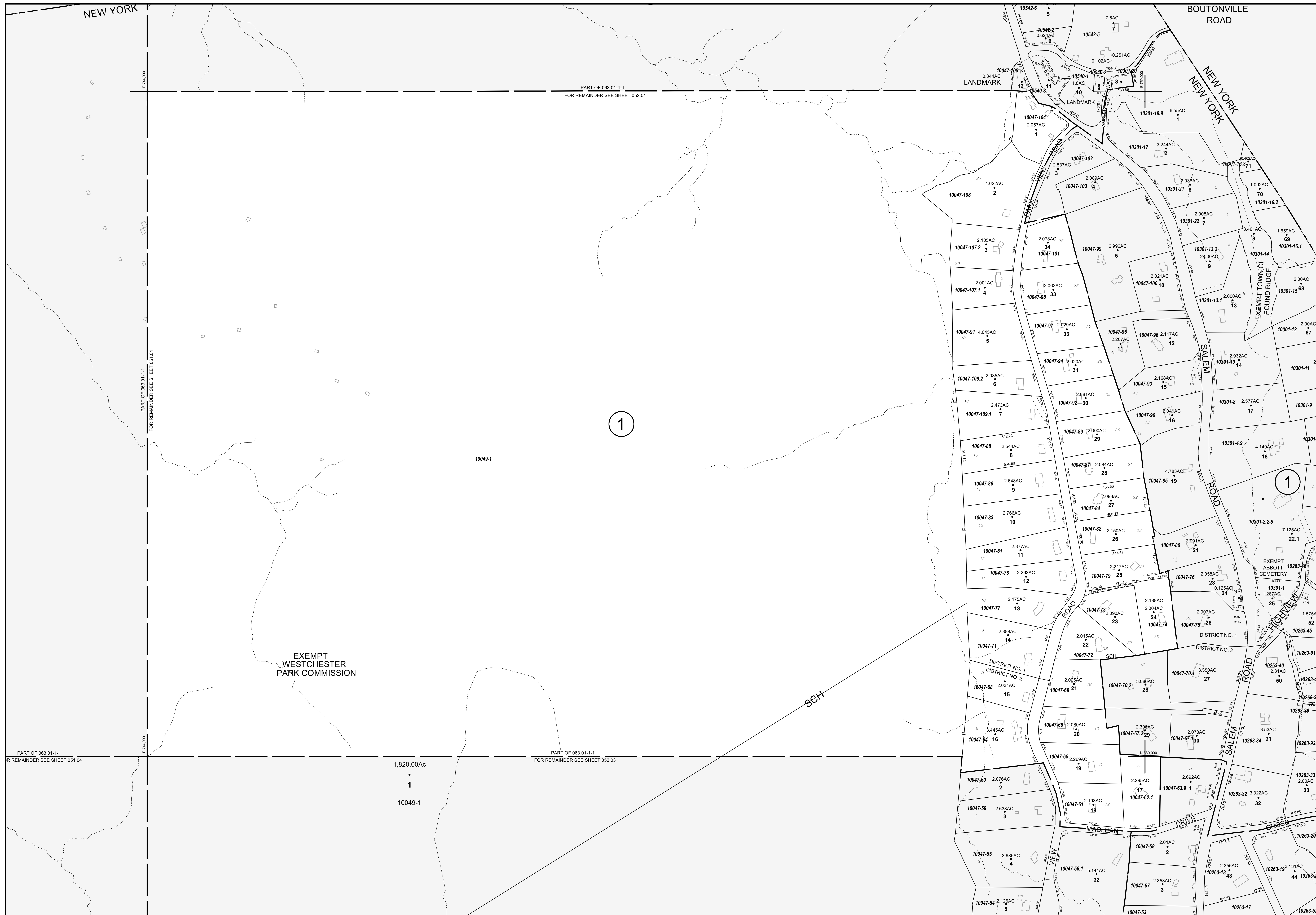
DEED ACREAGE	1.02A
CALCULATED ACREAGE	1.03A(AC)
DEED DIMENSION	50
SCALED DIMENSION	50(S)
ADDITIONAL REFERENCE DIMS.	(50)
COORDINATE LOCATOR	
COORDINATE VALUES	NAD 1983



TAX MAP  
**TOWN OF POUND RIDGE**  
 WESTCHESTER COUNTY, NEW YORK  
 REVISED THRU 6/1/21  
 MAP DATE: 10/31/09  
 1" = 200'  
**051.04**







PREPARED FOR  
**TOWN OF POUND RIDGE**  
**ASSESSOR'S OFFICE**  
 REVISED & REPRINTED BY  
**CAI Technologies**  
 11 PLEASANT STREET, LITTLETON, NJ 08051  
 800.322.4540 - WWW.CAI-TECH.COM

MAP REVISIONS		
DATE	MADE BY	REVISIONS

MAP REVISIONS		
DATE	MADE BY	REVISIONS

SCHOOL DISTRICT AND SPECIAL DISTRICTS	
SCHOOL DISTRICT	SPECIAL DISTRICT

LEGEND	
AMBULANCE DIST.	PROPERTY LINE
FIRE DIST.	ROAD BOUNDARY
SEWER DIST.	BLOCK LIMIT LINE
WATER DIST.	ORIGINAL LOT LINE
SCHOOL DIST.	RAILROAD BOUNDARY
LIGHTING DIST.	STREAM
	SENIOR COMMON OWNER
	RIGHT OF WAY/EMT LINE

LEGEND	
COUNTY LINE	DEED ACRES
TOWN LINE	CALCULATED ACRES
VILLAGE LINE	DEED DIMENSION
DEED LOT NUMBER	SCALED DIMENSION
ORIGINAL BLOCK NUMBER	ADDITIONAL REFERENCE DIMS.
TAX MAP BLOCK NUMBER	COORDINATE LOCATOR

TAX MAP	
DEED ACRES	1.024
CALCULATED ACRES	1.034(C)
DEED DIMENSION	50
SCALED DIMENSION	50(S)
ADDITIONAL REFERENCE DIMS.	50(S)
COORDINATE LOCATOR	

TOWN OF POUND RIDGE  
 WESTCHESTER COUNTY, NEW YORK  
 REVISED THRU 6/1/21  
 MAP DATE: 10/31/09  
 1" = 200'  
**052.03**





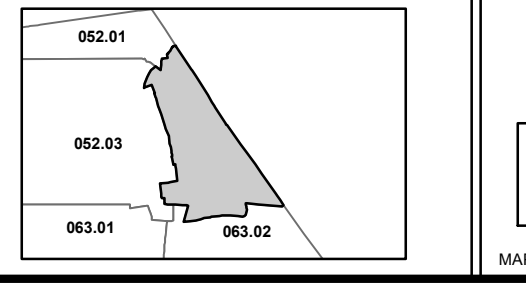
PREPARED FOR  
**TOWN OF POUND RIDGE**  
**ASSESSOR'S OFFICE**  
 REVISED & REPRINTED BY  
**CAI Technologies**  
 11 PLEASANT STREET, LITTLETON, NJ 03961  
 800.322.4540 - WWW.CAI-TECH.COM

MAP REVISIONS			MAP REVISIONS		
DATE	MADE BY	REVISIONS	DATE	MADE BY	REVISIONS

SCHOOL DISTRICT AND SPECIAL DISTRICTS	

LEGEND	
AMBULANCE DIST.	PROPERTY LINE
FIRE DIST.	ROAD BOUNDARY
SEWER DIST.	BLOCK LIMIT LINE
WATER DIST.	ORIGINAL LOT LINE
SCHOOL DIST.	RAILROAD BOUNDARY
LIGHTING DIST.	STREAM
	SENATOR'S COMMON OWNER
	RIGHT OF WAY LINE

LEGEND	
COUNTY LINE	DEED ACREAGE
TOWN LINE	CALCULATED ACREAGE
VILLAGE LINE	DEED DIMENSION
DEED LOT NUMBER	SCALED DIMENSION
ORIGINAL BLOCK NUMBER	ADDITIONAL REFERENCE DIMS.
TAX MAP BLOCK NUMBER	COORDINATE LOCATOR
	COORDINATE VALUES NAD 1983



TAX MAP  
**TOWN OF POUND RIDGE**  
 WESTCHESTER COUNTY, NEW YORK  
 REVISED THRU 6/1/21  
 1" = 200'  
**052.04**



PART OF 062.02-1-1  
FOR REMAINDER SEE SHEET 051.04

PART OF 062.02-1-1  
FOR REMAINDER SEE SHEET 062.01

EXEMPT  
WESTCHESTER  
PARK COMMISSION

DISTRICT  
DISTRICT

PREPARED FOR  
**TOWN OF POUND RIDGE**  
**ASSESSOR'S OFFICE**  
REVISED & REPRINTED BY  
**CAI Technologies**  
11 PLEASANT STREET, LITTLETON, NH 03061  
800.322.4540 • WWW.CAI-TECH.COM

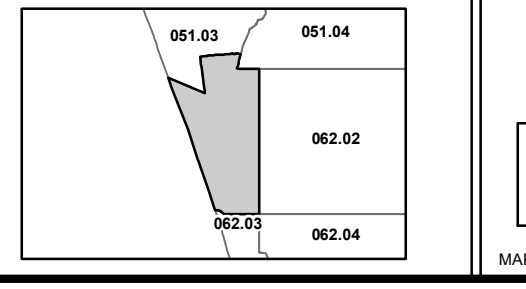
MAP REVISIONS		
DATE	MADE BY	REVISIONS

MAP REVISIONS		
DATE	MADE BY	REVISIONS

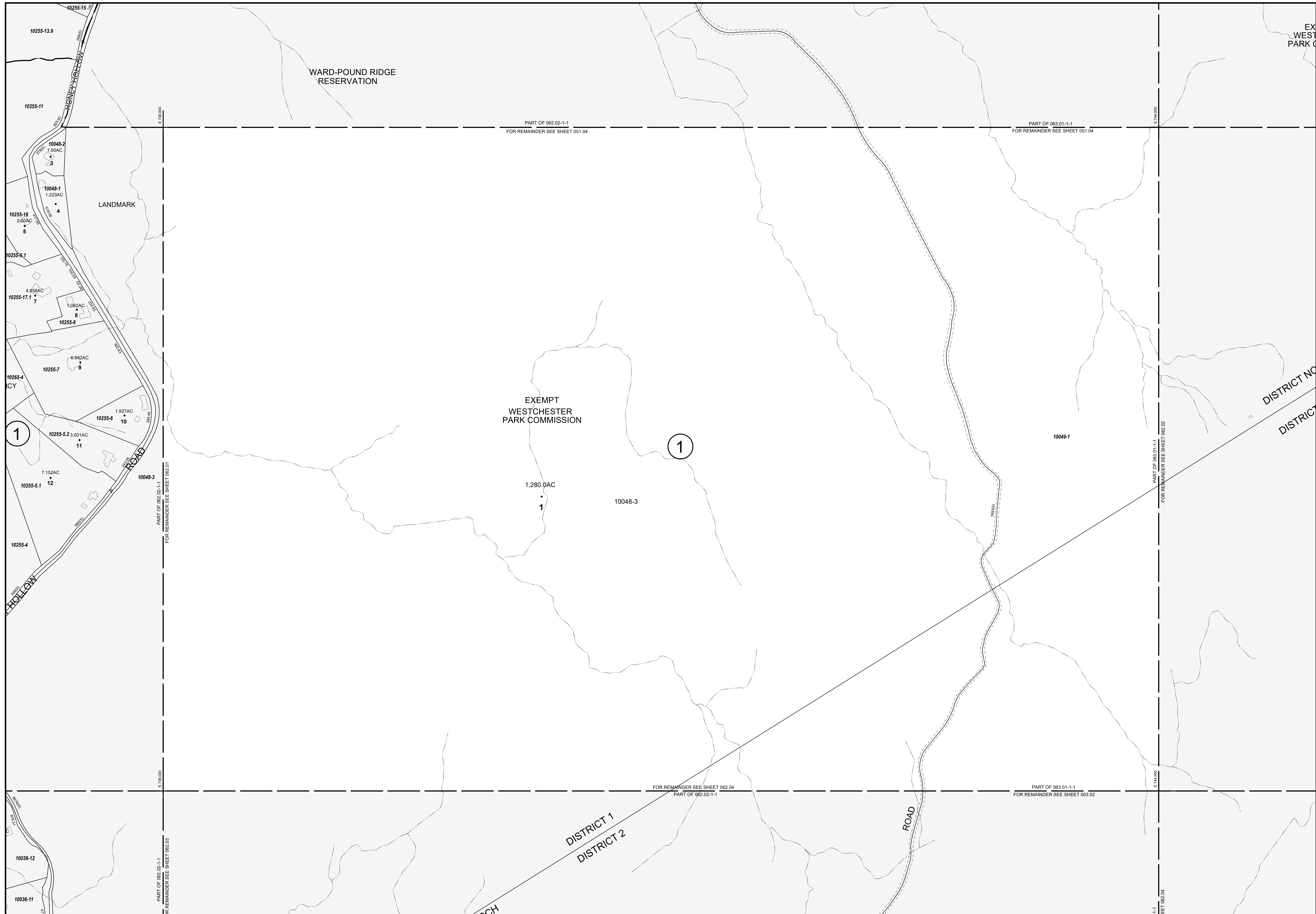
SCHOOL DISTRICT AND SPECIAL DISTRICTS	
SCHOOL DISTRICT	SPECIAL DISTRICT

LEGEND	
AMBULANCE DIST.	PROPERTY LINE
FIRE DIST.	ROAD BOUNDARY
SEWER DIST.	BLOCK LIMIT LINE
WATER DIST.	ORIGINAL LOT LINE
SCHOOL DIST.	RAILROAD BOUNDARY
LIGHTING DIST.	STREAM
	DENOTES COMMON OWNER
	RIGHT OF WAY/SETBACK LINE

COUNTY LINE	TOWN LINE	DEED ACREAGE	1.02A
VILLAGE LINE	DEED LOT NUMBER	CALCULATED ACREAGE	1.03AC
ORIGINAL BLOCK NUMBER	TAX MAP BLOCK NUMBER	DEED DIMENSION	50
		SCALED DIMENSION	50(S)
		ADDITIONAL REFERENCE DIMS.	50)
		COORDINATE LOCATOR	
		COORDINATE VALUES	NAD 1983



TAX MAP  
**TOWN OF POUND RIDGE**  
WESTCHESTER COUNTY, NEW YORK  
REVISED THRU 6/1/21  
MAP DATE: 10/31/09  
1" = 200'  
**062.01**



1

1

PREPARED FOR  
**TOWN OF POUND RIDGE**  
**ASSESSOR'S OFFICE**  
 REVISED & REPRINTED BY  
**CAI Technologies**  
 11 PLEASANT STREET, LITTLETON, NY 03961  
 800.322.4540 • WWW.CAI-TECH.COM

PART OF 062.02-1-1  
 FOR REMAINDER SEE SHEET 062.01

MAP REVISIONS			MAP REVISIONS		
DATE	MADE BY	REVISIONS	DATE	MADE BY	REVISIONS

SCHOOL DISTRICT AND SPECIAL DISTRICTS	
SCHOOL DIST.	SPECIAL DIST.

LEGEND	
AMBULANCE DIST.	PROPERTY LINE
FIRE DIST.	ROAD BOUNDARY
SEWER DIST.	ROAD LIMIT LINE
WATER DIST.	ORIGINAL LOT LINE
SCHOOL DIST.	RAILROAD BOUNDARY
LIGHTING DIST.	STREAM
	SENETES COMMON OWNER
	RIGHT OF WAY/SETBACK LINE
	COUNTY LINE
	TOWN LINE
	VILLAGE LINE
	DEED LOT NUMBER
	ORIGINAL BLOCK NUMBER
	TAX MAP BLOCK NUMBER

DEED ACRES	1.02A
CALCULATED ACRES	1.03AC
DEED DIMENSION	50
SCALED DIMENSION	50(S)
ADDITIONAL REFERENCE DIMS.	(S)
COORDINATE LOCATOR	
COORDINATE VALUES	NAD 1983

TAX MAP  
**TOWN OF POUND RIDGE**  
 WESTCHESTER COUNTY, NEW YORK  
 REVISED THRU 6/1/21  
 MAP DATE: 10/31/09  
 1" = 200'  
**062.02**



BLACK BROOK ROAD

10255-4

7.0AC  
15

10255-2

10255-1  
0.143AC  
16

177(8)

10036-12

3.54AC

10036-11  
2

2.47AC

10036-10

0.53AC  
3

10036-9

0.40AC  
4

10036-8

0.857AC  
6

10036-15

3.157AC  
5

10036-17

3.020AC  
7

10036-18

3.019AC  
8

10036-16.1

2.07AC  
9.1

10036-16.2

9.2  
1.039AC  
9.2

10036-20

3.005AC  
10

10036-21

3.003AC  
14

10036-4

3.00AC  
11

10036-11

0.132AC

10036-3

15.651AC  
6

10036-2

6.580AC  
7

10036-25

10047-9.12

0.655AC  
7

10047-9.3

3.790AC  
10

10047-9.4

3.080AC  
9

10047-9.2-1

3.194AC  
12

10047-9.4

3.194AC  
9

10047-9.6

8.808AC  
13

10047-9.7

3.458AC  
14

10047-9.8

3.006AC  
15

10047-9.9

3.004AC  
16

10047-9.10

3.155AC  
17

10047-9.11

3.334AC  
18

10047-10

73.185AC  
6

10047-1

54.013AC  
19

10048-3

10048-1

10049-1

10049-2

10049-3

10049-4

10049-5

10049-6

10049-7

10049-8

10049-9

10049-10

10049-11

10049-12

10049-13

10049-14

10049-15

10049-16

10049-17

10049-18

10049-19

10049-20

10049-21

10049-22

10049-23

10049-24

10049-25

10049-26

10049-27

10049-28

10049-29

10049-30

10049-31

10049-32

10049-33

10049-34

10049-35

10049-36

10049-37

10049-38

10049-39

10049-40

10049-41

10049-42

10049-43

10049-44

10049-45

10049-46

10049-47

10049-48

10049-49

10049-50

10049-51

10049-52

10049-53

10049-54

10049-55

10049-56

10049-57

10049-58

10049-59

10049-60

10049-61

10049-62

10049-63

10049-64

10049-65

10049-66

10049-67

10049-68

10049-69

10049-70

10049-71

10049-72

10049-73

10049-74

10049-75

10049-76

10049-77

10049-78

10049-79

10049-80

10049-81

10049-82

10049-83

10049-84

10049-85

10049-86

10049-87

10049-88

10049-89

10049-90

10049-91

10049-92

10049-93

10049-94

10049-95

10049-96

10049-97

10049-98

10049-99

10049-100

10049-101

10049-102

10049-103

10049-104

10049-105

10049-106

10049-107

10049-108

10049-109

10049-110

10049-111

10049-112

10049-113

10049-114

10049-115

10049-116

10049-117

10049-118

10049-119

10049-120

10049-121

10049-122

10049-123

10049-124

10049-125

10049-126

10049-127

10049-128

10049-129

10049-130

10049-131

10049-132

10049-133

10049-134

10049-135

10049-136

10049-137

10049-138

10049-139

10049-140

10049-141

10049-142

10049-143

10049-144

10049-145

10049-146

10049-147

10049-148

10049-149

10049-150

10049-151

10049-152

10049-153

10049-154

10049-155

10049-156

10049-157

10049-158

10049-159

10049-160

10049-161

10049-162

10049-163

10049-164

10049-165

10049-166

10049-167

10049-168

10049-169

10049-170

10049-171

10049-172

10049-173

10049-174

10049-175

10049-176

10049-177

10049-178

10049-179

10049-180

10049-181

10049-182

10049-183

10049-184

10049-185

10049-186

10049-187

10049-188

10049-189

10049-190

10049-191

10049-192

10049-193

10049-194

10049-195

10049-196

10049-197

10049-198

10049-199

10049-200

10049-201

10049-202

10049-203

10049-204

10049-205

10049-206

10049-207

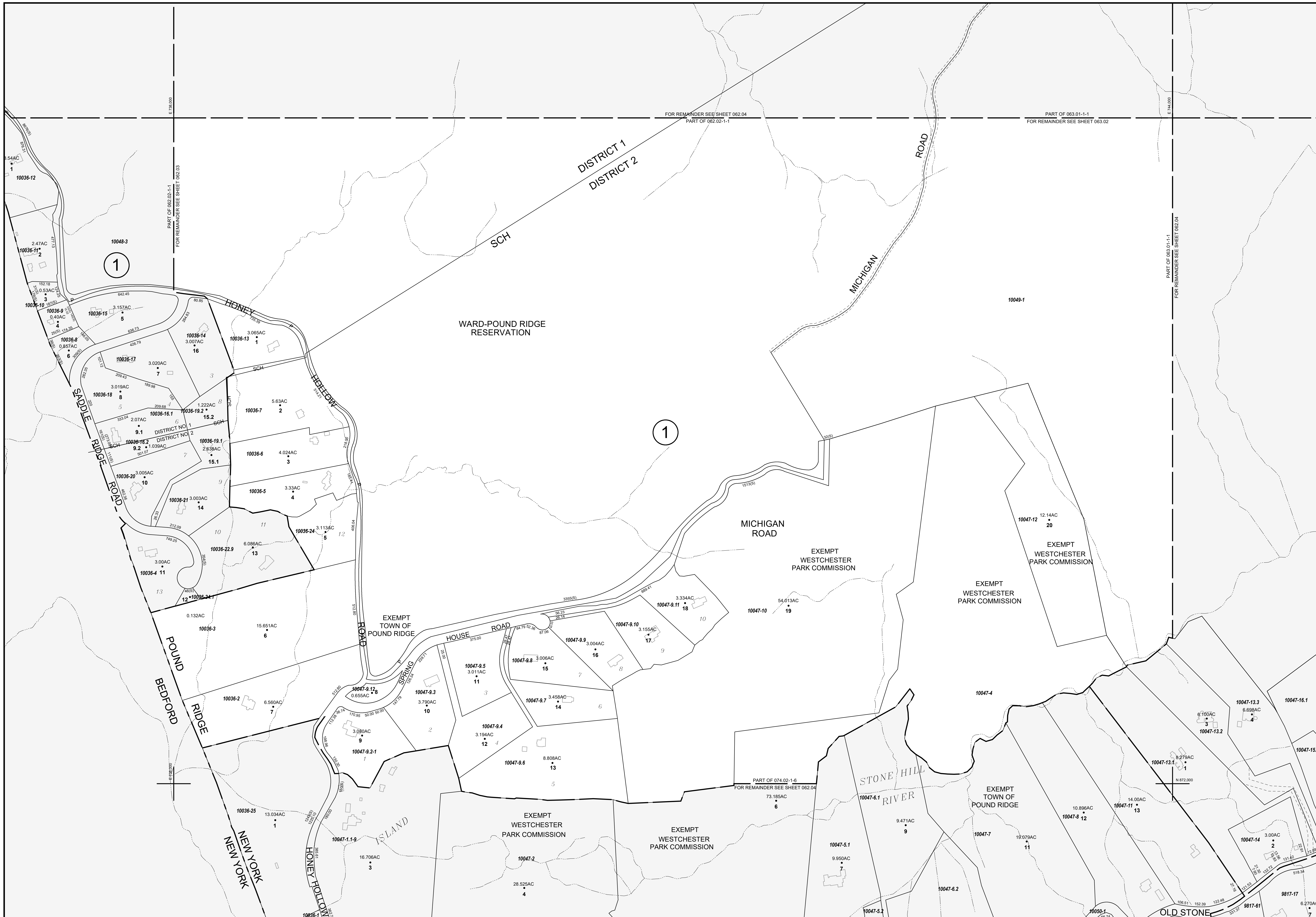
10049-208

10049-209

10049-210

10049-211

10049-212



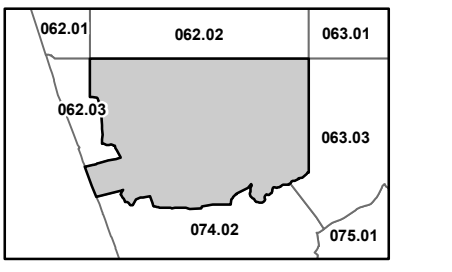
PREPARED FOR  
**TOWN OF POUND RIDGE**  
 ASSESSOR'S OFFICE  
 REVISED & REPRINTED BY  
**CAI Technologies**  
 11 PLEASANT STREET, LITTLETON, NJ 07643  
 800.322.4540 - WWW.CAI-TECH.COM

MAP REVISIONS			MAP REVISIONS		
DATE	MADE BY	REVISIONS	DATE	MADE BY	REVISIONS

SCHOOL DISTRICT AND SPECIAL DISTRICTS	
DISTRICT	BOUNDARY

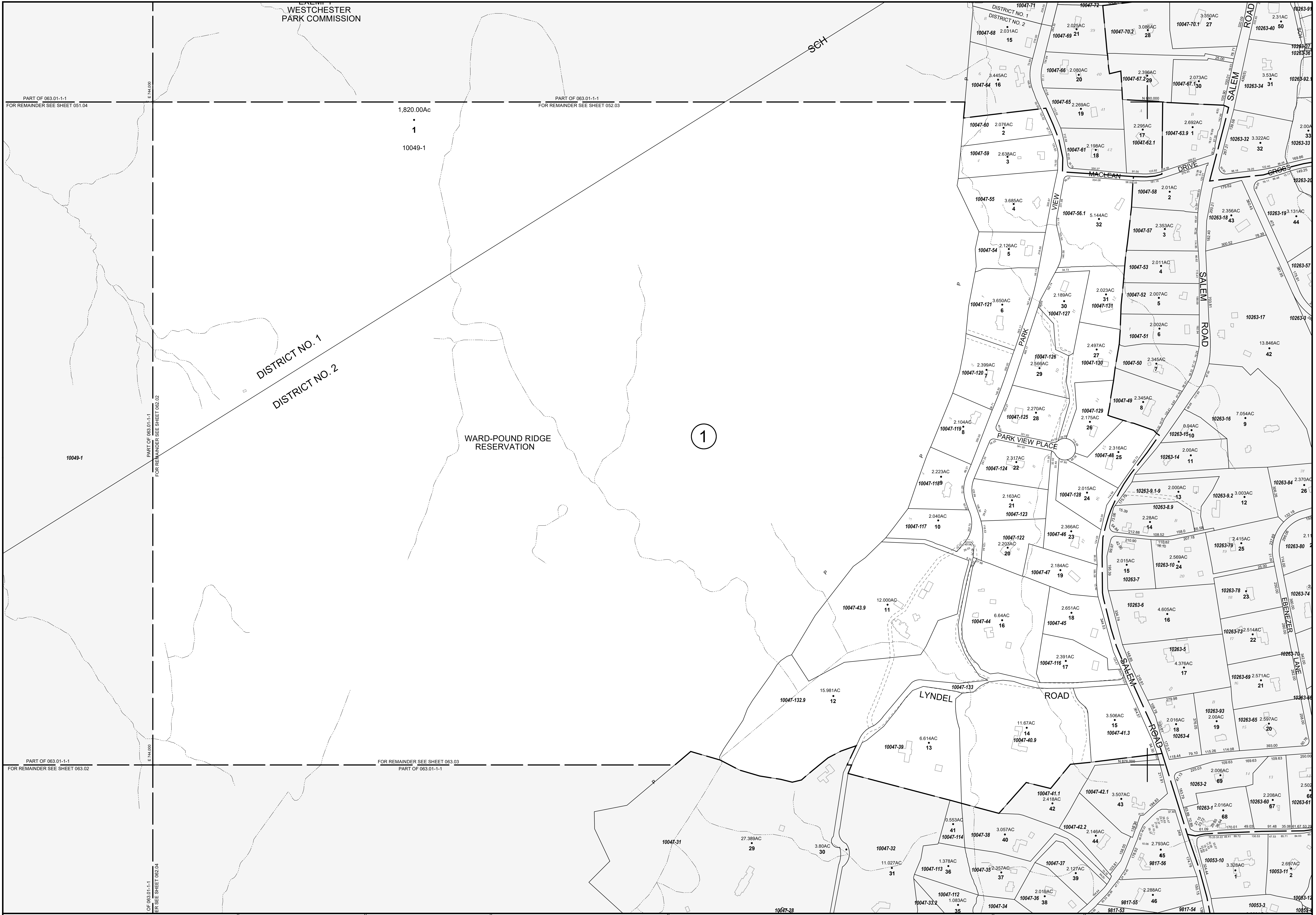
LEGEND	
AMBULANCE DIST.	PROPERTY LINE
FIRE DIST.	ROAD BOUNDARY
SEWER DIST.	BLOCK LIMIT LINE
WATER DIST.	ORIGINAL LOT LINE
SCHOOL DIST.	RAILROAD BOUNDARY
LIGHTING DIST.	STREAM
	SENYOTES COMMON OWNER
	RIGHT OF WAY/EMT LINE
	COUNTY LINE
	TOWN LINE
	VILLAGE LINE
	DEED LOT NUMBER
	ORIGINAL BLOCK NUMBER
	TAX MAP BLOCK NUMBER

LEGEND	
DEED ACRES	1.00A
CALCULATED ACRES	1.00AC
DEED DIMENSION	50
SCALED DIMENSION	50(S)
ADDITIONAL REFERENCE DIMS.	(S)
COORDINATE LOCATOR	
COORDINATE VALUES	NAD 1983



TAX MAP  
**TOWN OF POUND RIDGE**  
 WESTCHESTER COUNTY, NEW YORK  
 REVISED THRU 6/1/21  
 062.04  
 1" = 200'  
 MAP DATE: 10/31/09





PART OF 063.01-1-1  
FOR REMAINDER SEE SHEET 051.04

PART OF 063.01-1-1  
FOR REMAINDER SEE SHEET 052.03

1,820.00Ac  
1  
10049-1

DISTRICT NO. 1  
DISTRICT NO. 2

WARD-POUND RIDGE RESERVATION

1

PART OF 063.01-1-1  
FOR REMAINDER SEE SHEET 063.02

FOR REMAINDER SEE SHEET 063.03  
PART OF 063.01-1-1

PART OF 063.01-1-1  
FOR REMAINDER SEE SHEET 062.02  
  
 PART OF 063.01-1-1  
FOR REMAINDER SEE SHEET 062.04

PREPARED FOR  
**TOWN OF POUND RIDGE**  
**ASSESSOR'S OFFICE**  
 REVISED & REPRINTED BY  
**CAI Technologies**  
 11 PLEASANT STREET, LITTLETON, NH 03051  
 603.322.4540 • WWW.CAI-TECH.COM

MAP REVISIONS			MAP REVISIONS		
DATE	MADE BY	REVISIONS	DATE	MADE BY	REVISIONS

SCHOOL DISTRICT AND SPECIAL DISTRICTS	
DATE	REVISIONS

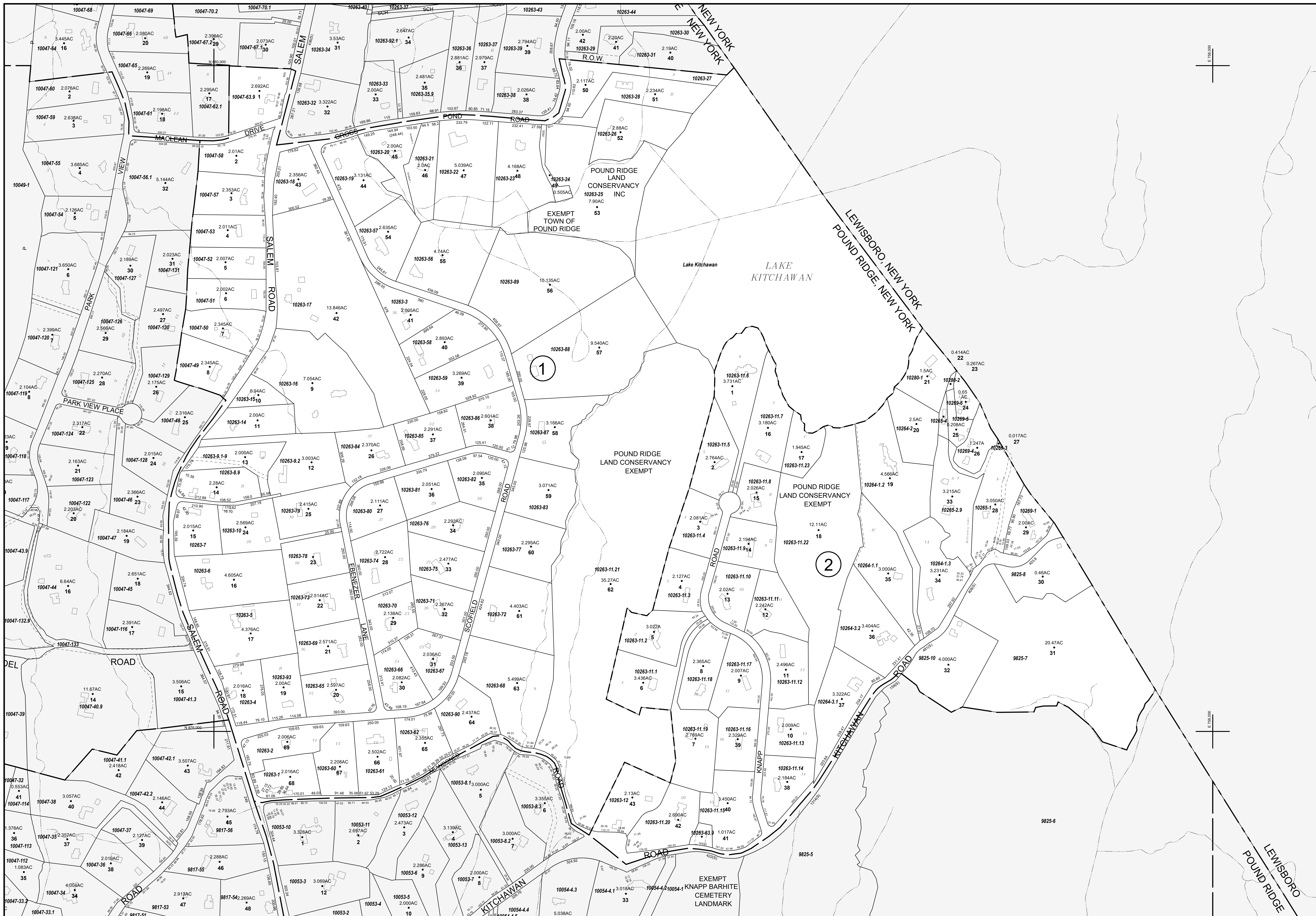
LEGEN	
AMBULANCE DIST.	PROPERTY LINE
FIRE DIST.	ROAD BOUNDARY
SEWER DIST.	BLOCK LIMIT LINE
WATER DIST.	ORIGINAL LOT LINE
SCHOOL DIST.	RAILROAD BOUNDARY
LIGHTING DIST.	STREAM
	SENIOR COMMON OWNER
	RIGHT OF WAY/SETBACK LINE

LEGEN	
COUNTY LINE	DEED ACREAGE
TOWN LINE	CALCULATED ACREAGE
VILLAGE LINE	DEED DIMENSION
DEED LOT NUMBER	DEED LOT NUMBER
ORIGINAL BLOCK NUMBER	ADDITIONAL REFERENCE DIMS.
TAX MAP BLOCK NUMBER	COORDINATE LOCATOR
	COORDINATE VALUES

TAX MAP	
061.04	062.03
062.02	063.02
062.04	063.03
063.04	063.04

**TOWN OF POUND RIDGE**  
 WESTCHESTER COUNTY, NEW YORK  
 REVISED THRU 6/1/21  
 MAP DATE: 10/31/09  
 1" = 200'  
**063.01**



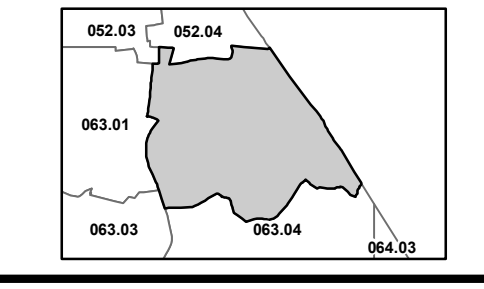


TOWN OF POUND RIDGE  
 ASSESSOR'S OFFICE  
 REVISED & REPRINTED BY  
**CAI Technologies**  
 11 PLEASANT STREET, LITTLETON, CO 80120  
 800.322.4540 • WWW.CAI-TECH.COM

MAP REVISIONS			MAP REVISIONS		
DATE	MADE BY	REVISIONS	DATE	MADE BY	REVISIONS

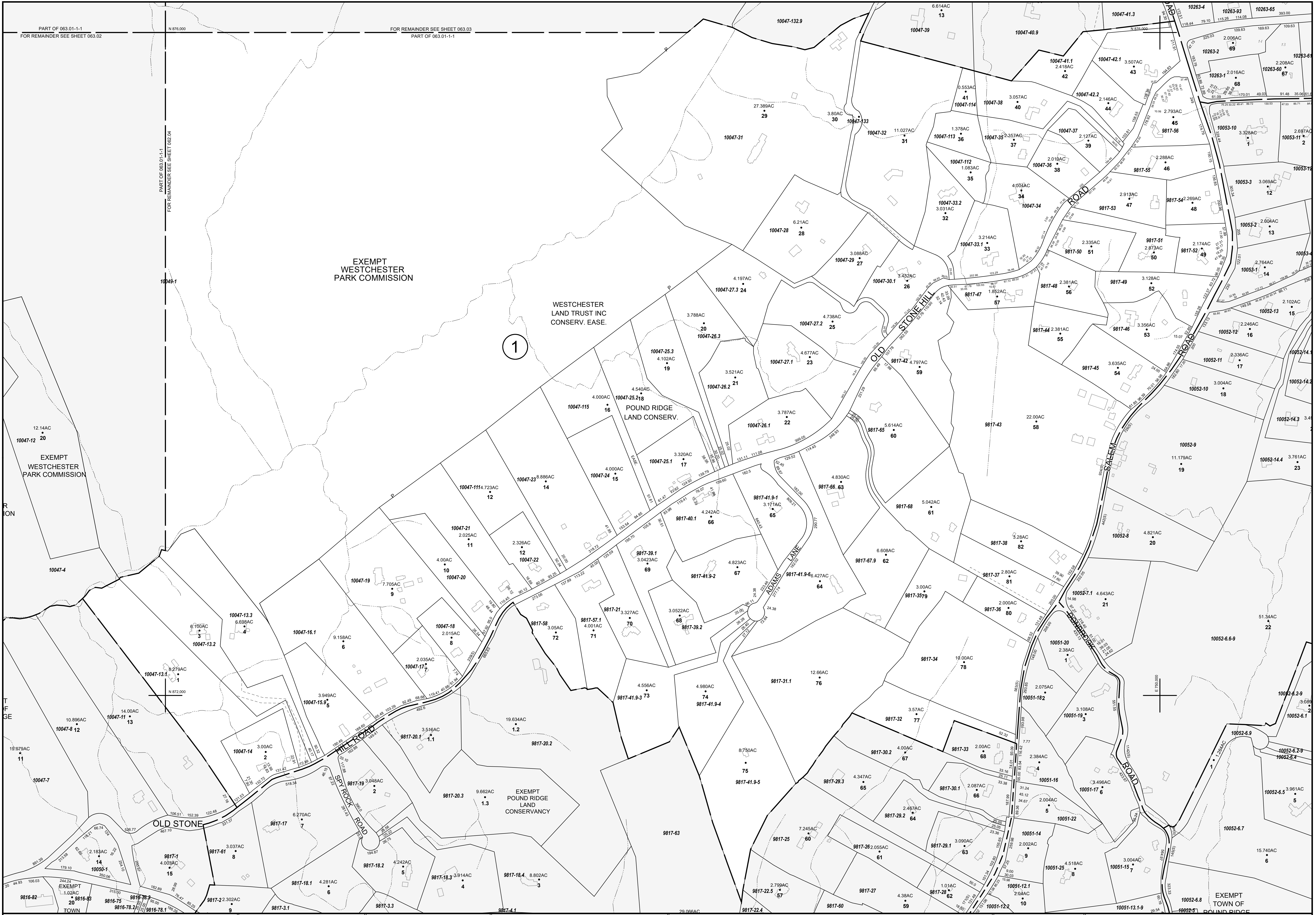
SCHOOL DISTRICT AND SPECIAL DISTRICTS		
DATE	MADE BY	REVISIONS

LEGEND	
AMBULANCE DIST.	PROPERTY LINE
FIRE DIST.	ROAD BOUNDARY
SEWER DIST.	BLOCK LIMIT LINE
WATER DIST.	ORIGINAL LOT LINE
SCHOOL DIST.	RAILROAD BOUNDARY
LIGHTING DIST.	STREAM
	SENATOR'S COMMON OWNER
	RIGHT OF WAY LINE
	COUNTY LINE
	TOWN LINE
	VILLAGE LINE
	DEED LOT NUMBER
	ORIGINAL BLOCK NUMBER
	TAX MAP BLOCK NUMBER
	DEED ACRES
	CALCULATED ACRES
	DEED DIMENSION
	SCALED DIMENSION
	ADDITIONAL REFERENCE DIMS.
	COORDINATE LOCATOR
	COORDINATE VALUES



TAX MAP  
**TOWN OF POUND RIDGE**  
 WESTCHESTER COUNTY, NEW YORK  
 REVISED THRU 6/1/21  
 MAP DATE: 10/31/09  
 1" = 200'  
**063.02**



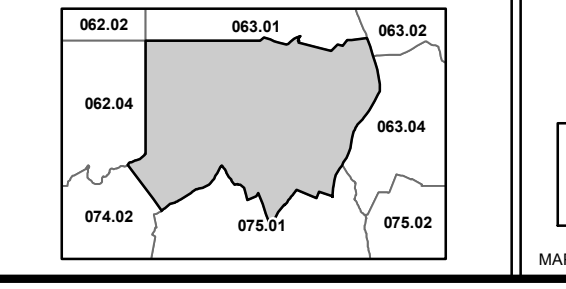


**TOWN OF POUND RIDGE**  
**ASSESSOR'S OFFICE**  
 REVISIONS & PRINTED BY  
**CAI Technologies**  
 11 PLEASANT STREET, LITTLETON, NH 03041  
 800.322.4540 - WWW.CAI-TECH.COM

MAP REVISIONS			MAP REVISIONS		
DATE	MADE BY	REVISIONS	DATE	MADE BY	REVISIONS

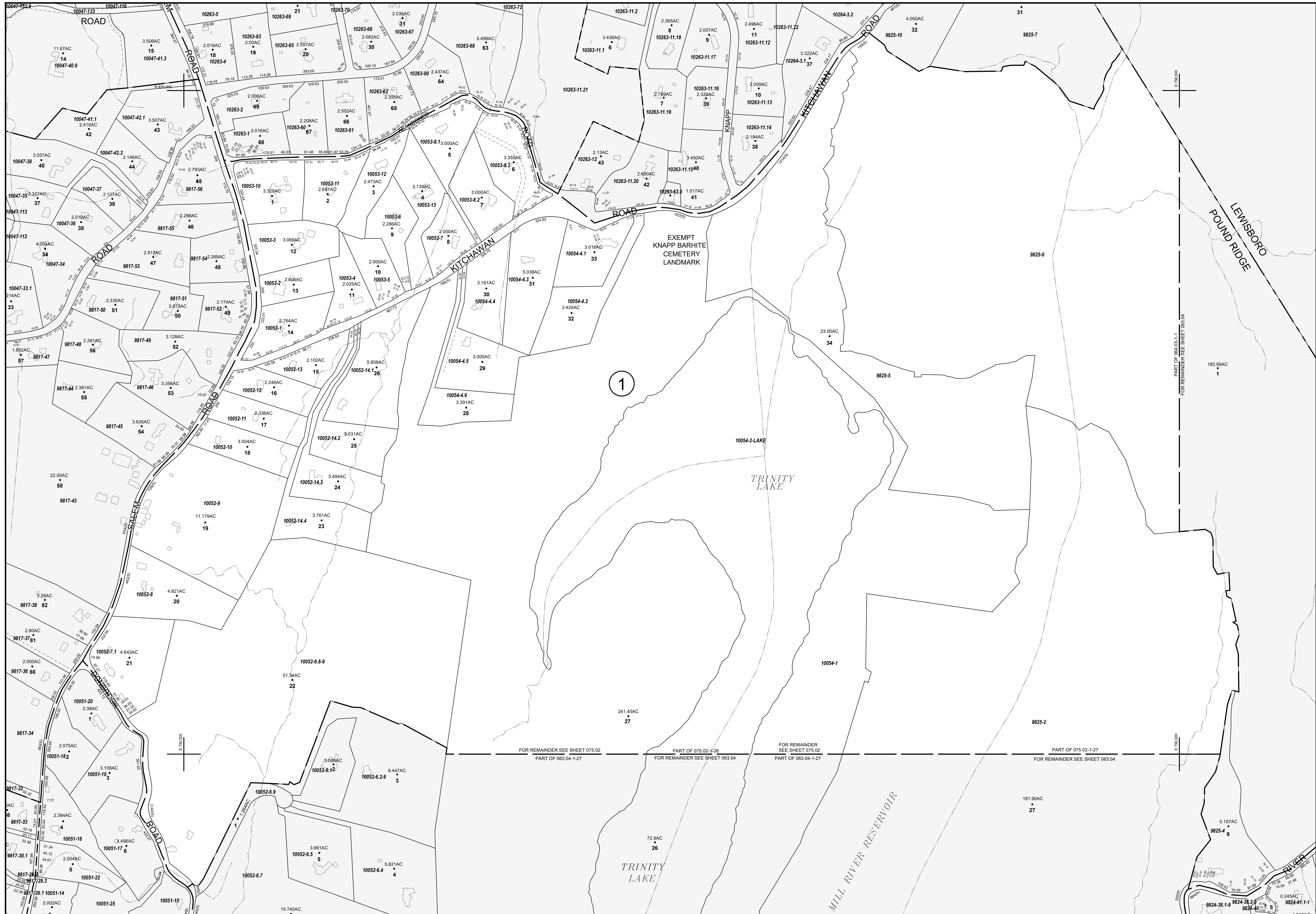
SCHOOL DISTRICT AND SPECIAL DISTRICTS		

LEGEND	
AMBULANCE DIST.	PROPERTY LINE
FIRE DIST.	ROAD BOUNDARY
SEWER DIST.	BLOCK LIMIT LINE
WATER DIST.	ORIGINAL LOT LINE
SCHOOL DIST.	RAILROAD BOUNDARY
LIGHTING DIST.	STREAM
	SENTECES COMMON OWNER
	RIGHT OF WAY/SETBACK LINE
	COUNTY LINE
	TOWN LINE
	VILLAGE LINE
	DEED LOT NUMBER
	ORIGINAL BLOCK NUMBER
	TAX MAP BLOCK NUMBER
	DEED ACREAGE
	CALCULATED ACREAGE
	DEED DIMENSION
	SCALED DIMENSION
	ADDITIONAL REFERENCE DIMS.
	COORDINATE LOCATOR
	COORDINATE VALUES



**TOWN OF POUND RIDGE**  
 WESTCHESTER COUNTY, NEW YORK  
 REVISOR'S OFFICE  
 REVISIONS & PRINTED BY  
**CAI Technologies**  
 11 PLEASANT STREET, LITTLETON, NH 03041  
 800.322.4540 - WWW.CAI-TECH.COM  
 MAP DATE: 10/31/09  
 1" = 200'  
**063.03**





PART OF 064.03-1-1  
FOR REMAINDER SEE SHEET 063.04

TOWN OF POUND RIDGE  
 ASSESSOR'S OFFICE  
 REVISED & REPRINTED BY  
**CAI Technologies**  
 11 PLEASANT STREET, LITTLETON, NH 03051  
 603.322.4540 - WWW.CAI-TECH.COM

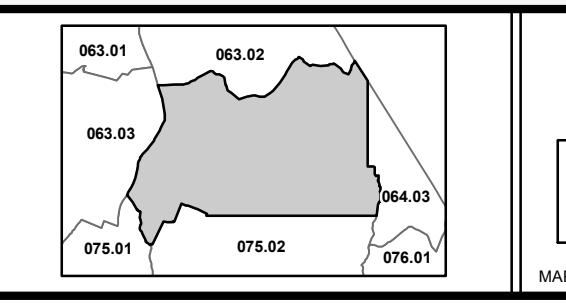
MAP REVISIONS			MAP REVISIONS		
DATE	MADE BY	REVISIONS	DATE	MADE BY	REVISIONS

SCHOOL DISTRICT AND SPECIAL DISTRICTS	
SCHOOL DISTRICT	SPECIAL DISTRICT

LEGEND	
AMBULANCE DIST.	PROPERTY LINE
FIRE DIST.	ROAD BOUNDARY
SEWER DIST.	BLOCK LIMIT LINE
WATER DIST.	ORIGINAL LOT LINE
SCHOOL DIST.	RAILROAD BOUNDARY
LIGHTING DIST.	STREAM
	SENTECS COMMON OWNER
	RIGHT OF WAY/EMT LINE

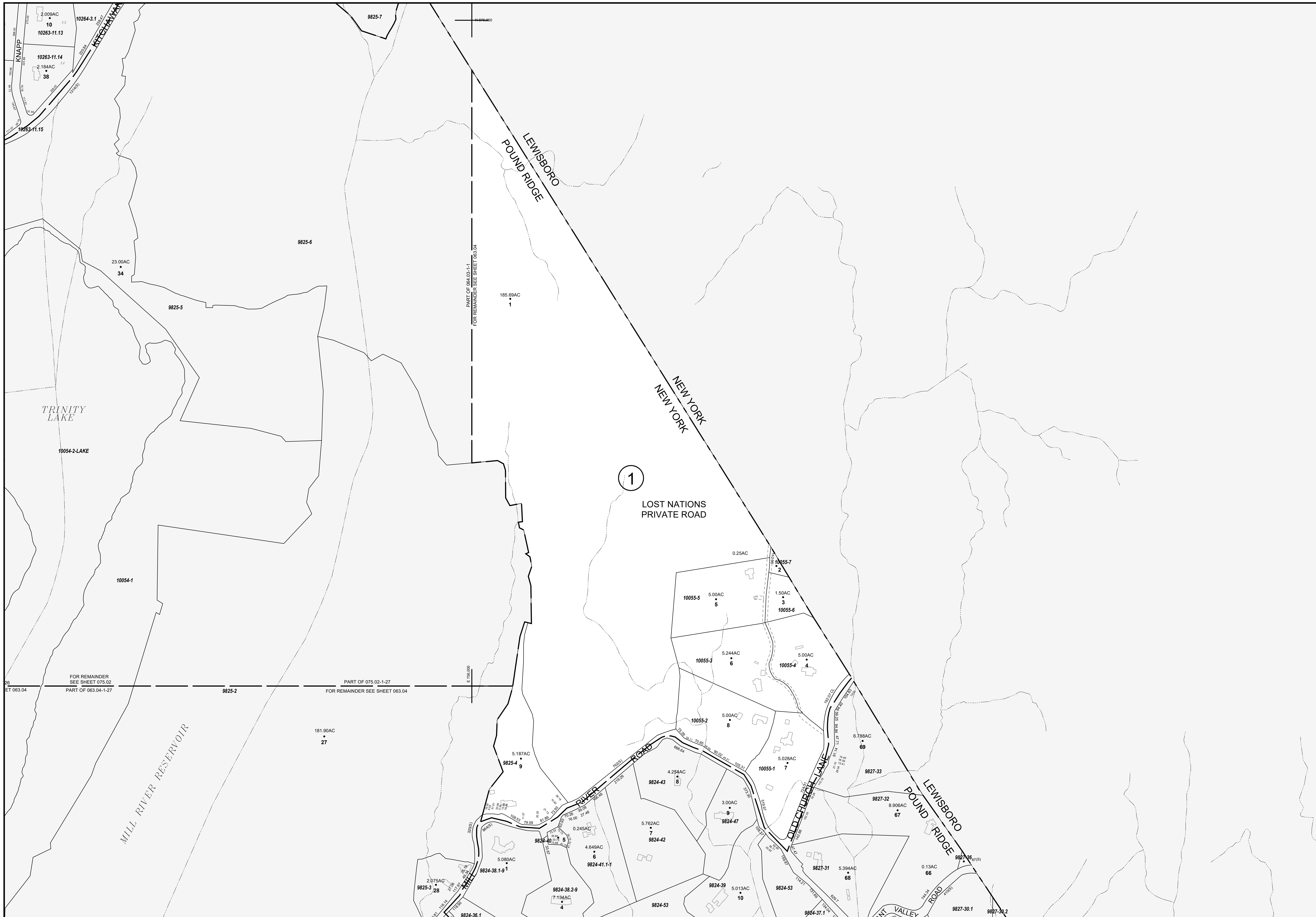
LEGEND	
COUNTY LINE	DEED ACRES
TOWN LINE	CALCULATED ACRES
VILLAGE LINE	DEED DIMENSION
	DEED LOT NUMBER
	ORIGINAL BLOCK NUMBER
	TAX MAP BLOCK NUMBER

TAX MAP	
DEED ACRES	1.024
CALCULATED ACRES	1.034(AC)
DEED DIMENSION	50'
DEED LOT NUMBER	500'
ORIGINAL BLOCK NUMBER	500'
TAX MAP BLOCK NUMBER	500'
COORDINATE LOCATOR	
COORDINATE VALUES	NAD 1983



**TOWN OF POUND RIDGE**  
 WESTCHESTER COUNTY, NEW YORK  
 REVISED THRU 6/1/21  
 MAP DATE: 10/31/09  
 1" = 200'  
**063.04**





PREPARED FOR <b>TOWN OF POUND RIDGE</b> <b>ASSESSOR'S OFFICE</b> <small>REVISED &amp; REPRINTED BY</small> <b>CAI Technologies</b> <small>11 PLEASANT STREET, LITTLETON, NJ 03961</small> <small>800.322.4540 - WWW.CAI-TECH.COM</small>		<table border="1" style="width:100%; border-collapse: collapse;"> <thead> <tr> <th colspan="3">MAP REVISIONS</th> </tr> <tr> <th>DATE</th> <th>MADE BY</th> <th>REVISIONS</th> </tr> </thead> <tbody> <tr><td> </td><td> </td><td> </td></tr> <tr><td> </td><td> </td><td> </td></tr> <tr><td> </td><td> </td><td> </td></tr> </tbody> </table>		MAP REVISIONS			DATE	MADE BY	REVISIONS										<table border="1" style="width:100%; border-collapse: collapse;"> <thead> <tr> <th colspan="3">MAP REVISIONS</th> </tr> <tr> <th>DATE</th> <th>MADE BY</th> <th>REVISIONS</th> </tr> </thead> <tbody> <tr><td> </td><td> </td><td> </td></tr> <tr><td> </td><td> </td><td> </td></tr> <tr><td> </td><td> </td><td> </td></tr> </tbody> </table>		MAP REVISIONS			DATE	MADE BY	REVISIONS										<table border="1" style="width:100%; border-collapse: collapse;"> <thead> <tr> <th colspan="2">SCHOOL DISTRICT AND SPECIAL DISTRICTS</th> </tr> <tr> <th>DISTRICT</th> <th>BOUNDARY</th> </tr> </thead> <tbody> <tr><td> </td><td> </td></tr> <tr><td> </td><td> </td></tr> <tr><td> </td><td> </td></tr> </tbody> </table>		SCHOOL DISTRICT AND SPECIAL DISTRICTS		DISTRICT	BOUNDARY							<table border="1" style="width:100%; border-collapse: collapse;"> <thead> <tr> <th colspan="2">LEGEND</th> </tr> </thead> <tbody> <tr><td>—</td><td>PROPERTY LINE</td></tr> <tr><td>- - -</td><td>ROAD BOUNDARY</td></tr> <tr><td>- - -</td><td>BLOCK LIMIT LINE</td></tr> <tr><td>- - -</td><td>ORIGINAL LOT LINE</td></tr> <tr><td>- - -</td><td>RAILROAD BOUNDARY</td></tr> <tr><td>- - -</td><td>STREAM</td></tr> <tr><td>- - -</td><td>SENTINEL COMMON OWNER</td></tr> <tr><td>- - -</td><td>RIGHT OF WAY/EMT LINE</td></tr> <tr><td>- - -</td><td>COUNTY LINE</td></tr> <tr><td>- - -</td><td>TOWN LINE</td></tr> <tr><td>- - -</td><td>VILLAGE LINE</td></tr> <tr><td>- - -</td><td>DEED LOT NUMBER</td></tr> <tr><td>- - -</td><td>ORIGINAL BLOCK NUMBER</td></tr> <tr><td>- - -</td><td>TAX MAP BLOCK NUMBER</td></tr> <tr><td>○</td><td>DEED ACRES</td></tr> <tr><td>○</td><td>CALCULATED ACRES</td></tr> <tr><td>○</td><td>DEED DIMENSION</td></tr> <tr><td>○</td><td>SCALED DIMENSION</td></tr> <tr><td>○</td><td>ADDITIONAL REFERENCE DIMS.</td></tr> <tr><td>○</td><td>COORDINATE LOCATOR</td></tr> <tr><td>○</td><td>COORDINATE VALUES</td></tr> </tbody> </table>		LEGEND		—	PROPERTY LINE	- - -	ROAD BOUNDARY	- - -	BLOCK LIMIT LINE	- - -	ORIGINAL LOT LINE	- - -	RAILROAD BOUNDARY	- - -	STREAM	- - -	SENTINEL COMMON OWNER	- - -	RIGHT OF WAY/EMT LINE	- - -	COUNTY LINE	- - -	TOWN LINE	- - -	VILLAGE LINE	- - -	DEED LOT NUMBER	- - -	ORIGINAL BLOCK NUMBER	- - -	TAX MAP BLOCK NUMBER	○	DEED ACRES	○	CALCULATED ACRES	○	DEED DIMENSION	○	SCALED DIMENSION	○	ADDITIONAL REFERENCE DIMS.	○	COORDINATE LOCATOR	○	COORDINATE VALUES	<table border="1" style="width:100%; border-collapse: collapse;"> <thead> <tr> <th colspan="2">TAX MAP</th> </tr> <tr> <th colspan="2">TOWN OF POUND RIDGE</th> </tr> <tr> <td colspan="2" style="text-align: center;">WESTCHESTER COUNTY, NEW YORK</td> </tr> <tr> <td colspan="2" style="text-align: center;">REVISED THRU 6/1/21</td> </tr> <tr> <td colspan="2" style="text-align: center;">1" = 200'</td> </tr> </thead> </table>		TAX MAP		TOWN OF POUND RIDGE		WESTCHESTER COUNTY, NEW YORK		REVISED THRU 6/1/21		1" = 200'	
MAP REVISIONS																																																																																																									
DATE	MADE BY	REVISIONS																																																																																																							
MAP REVISIONS																																																																																																									
DATE	MADE BY	REVISIONS																																																																																																							
SCHOOL DISTRICT AND SPECIAL DISTRICTS																																																																																																									
DISTRICT	BOUNDARY																																																																																																								
LEGEND																																																																																																									
—	PROPERTY LINE																																																																																																								
- - -	ROAD BOUNDARY																																																																																																								
- - -	BLOCK LIMIT LINE																																																																																																								
- - -	ORIGINAL LOT LINE																																																																																																								
- - -	RAILROAD BOUNDARY																																																																																																								
- - -	STREAM																																																																																																								
- - -	SENTINEL COMMON OWNER																																																																																																								
- - -	RIGHT OF WAY/EMT LINE																																																																																																								
- - -	COUNTY LINE																																																																																																								
- - -	TOWN LINE																																																																																																								
- - -	VILLAGE LINE																																																																																																								
- - -	DEED LOT NUMBER																																																																																																								
- - -	ORIGINAL BLOCK NUMBER																																																																																																								
- - -	TAX MAP BLOCK NUMBER																																																																																																								
○	DEED ACRES																																																																																																								
○	CALCULATED ACRES																																																																																																								
○	DEED DIMENSION																																																																																																								
○	SCALED DIMENSION																																																																																																								
○	ADDITIONAL REFERENCE DIMS.																																																																																																								
○	COORDINATE LOCATOR																																																																																																								
○	COORDINATE VALUES																																																																																																								
TAX MAP																																																																																																									
TOWN OF POUND RIDGE																																																																																																									
WESTCHESTER COUNTY, NEW YORK																																																																																																									
REVISED THRU 6/1/21																																																																																																									
1" = 200'																																																																																																									

064.03



E 738.000

PREPARED FOR  
**TOWN OF POUND RIDGE**  
 ASSESSOR'S OFFICE  
 CAL Technologies  
 11 PLEASANT STREET, LITTLETON, NJ 07643  
 800.322.4540 - WWW.CAL-TECH.COM

MAP REVISIONS		
DATE	MADE BY	REVISIONS

MAP REVISIONS		
DATE	MADE BY	REVISIONS

SCHOOL DISTRICT AND SPECIAL DISTRICTS		
DATE	MADE BY	REVISIONS

SCHOOL DISTRICT AND SPECIAL DISTRICTS		
DATE	MADE BY	REVISIONS

SCHOOL DISTRICT AND SPECIAL DISTRICTS		
DATE	MADE BY	REVISIONS

SCHOOL DISTRICT AND SPECIAL DISTRICTS		
DATE	MADE BY	REVISIONS

SCHOOL DISTRICT AND SPECIAL DISTRICTS		
DATE	MADE BY	REVISIONS

SCHOOL DISTRICT AND SPECIAL DISTRICTS		
DATE	MADE BY	REVISIONS

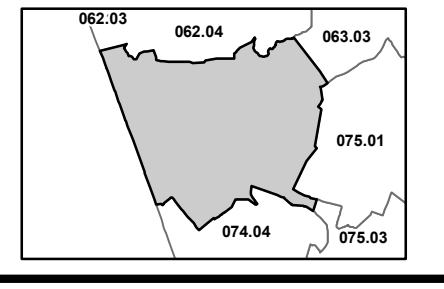
SCHOOL DISTRICT AND SPECIAL DISTRICTS		
DATE	MADE BY	REVISIONS

SCHOOL DISTRICT AND SPECIAL DISTRICTS		
DATE	MADE BY	REVISIONS

SCHOOL DISTRICT AND SPECIAL DISTRICTS		
DATE	MADE BY	REVISIONS

**LEGEND**

- AMBULANCE DIST. ———
- FIRE DIST. ———
- SEWER DIST. ———
- WATER DIST. ———
- SCHOOL DIST. ———
- LIGHTING DIST. ———
- PROPERTY LINE ———
- ROAD BOUNDARY ———
- BLOCK LIMIT LINE ———
- ORIGINAL LOT LINE ———
- RAILROAD BOUNDARY ———
- STREAM ———
- SENATOR'S COMMON OWNER ———
- RIGHT OF WAY/SETBACK LINE ———
- COUNTY LINE ———
- TOWN LINE ———
- VILLAGE LINE ———
- GRID LOT NUMBER ———
- ORIGINAL BLOCK NUMBER ———
- TAX MAP BLOCK NUMBER ———
- DEED ACRES ———
- CALCULATED ACRES ———
- DEED DIMENSION ———
- SCALED DIMENSION ———
- ADDITIONAL REFERENCE DIMS. ———
- COORDINATE LOCATOR ———
- COORDINATE VALUES ———

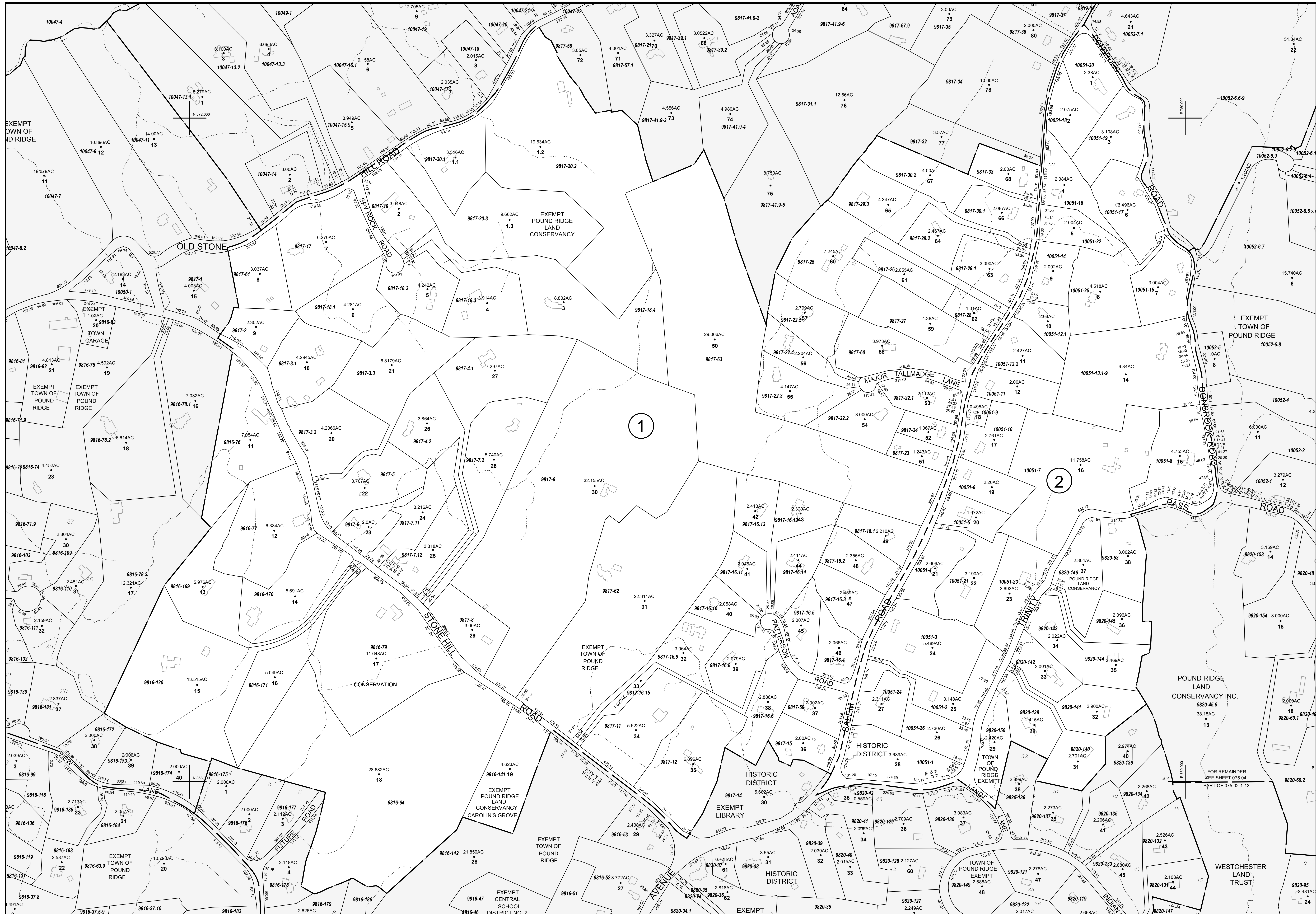


**TOWN OF POUND RIDGE**  
 WESTCHESTER COUNTY, NEW YORK  
 REVISED THRU 6/1/21  
 1" = 200'  
**074.02**



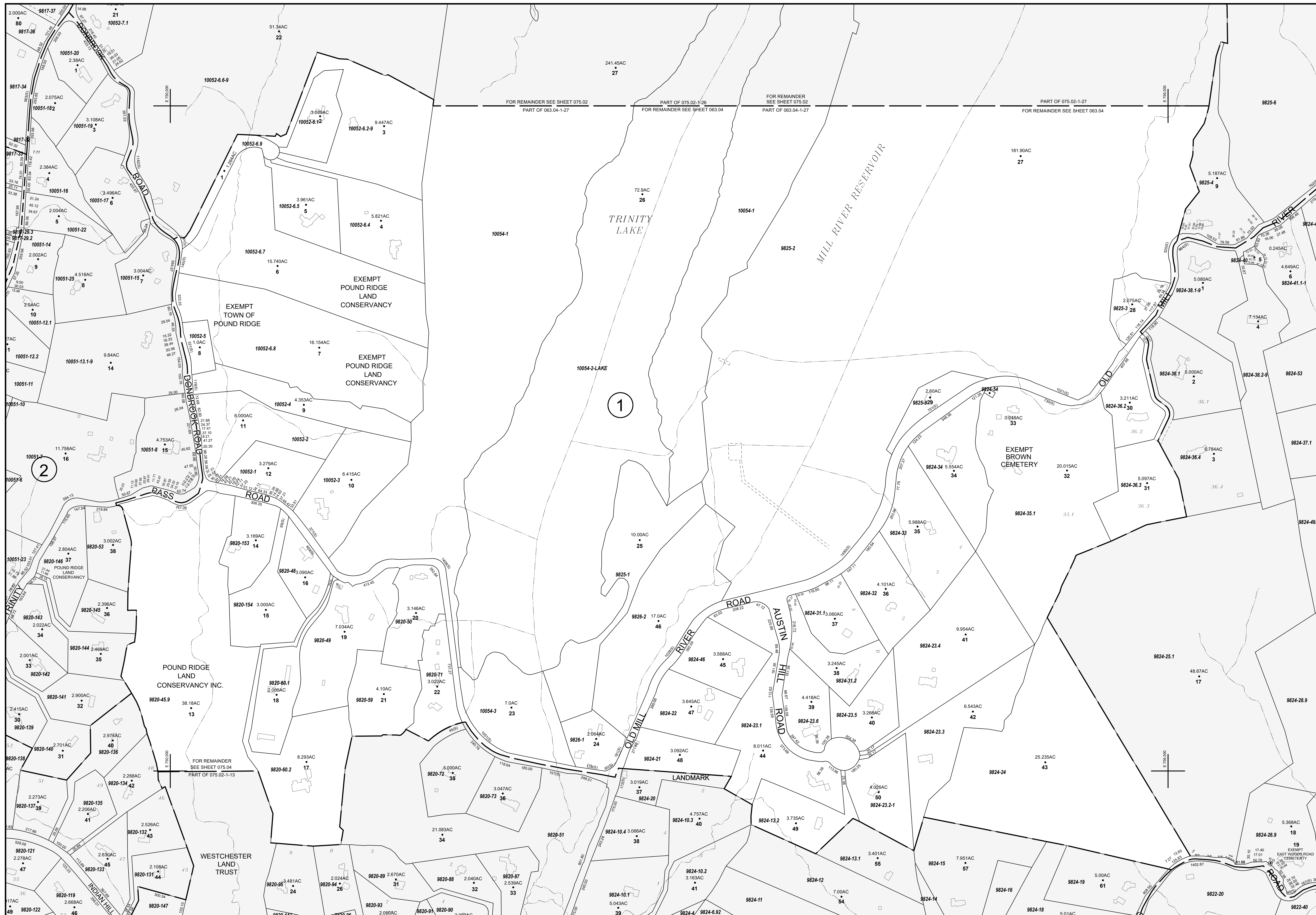






<b>TOWN OF POUND RIDGE</b> <b>ASSESSOR'S OFFICE</b> <small>REVISOR &amp; REPRINTED BY</small> <b>CAI Technologies</b> <small>11 PLEASANT STREET, LITTLETON, NJ 07643</small> <small>800.322.4540 - WWW.CAI-TECH.COM</small>		<table border="1" style="width:100%; border-collapse: collapse;"> <thead> <tr> <th>DATE</th> <th>MADE BY</th> <th>REVISIONS</th> </tr> </thead> <tbody> <tr><td> </td><td> </td><td> </td></tr> <tr><td> </td><td> </td><td> </td></tr> <tr><td> </td><td> </td><td> </td></tr> </tbody> </table>		DATE	MADE BY	REVISIONS										<table border="1" style="width:100%; border-collapse: collapse;"> <thead> <tr> <th>DATE</th> <th>MADE BY</th> <th>REVISIONS</th> </tr> </thead> <tbody> <tr><td> </td><td> </td><td> </td></tr> <tr><td> </td><td> </td><td> </td></tr> <tr><td> </td><td> </td><td> </td></tr> </tbody> </table>		DATE	MADE BY	REVISIONS										<b>SCHOOL DISTRICT AND SPECIAL DISTRICTS</b>		<table border="1" style="width:100%; border-collapse: collapse;"> <thead> <tr> <th>LEGEND</th> <th>LEGEND</th> </tr> </thead> <tbody> <tr> <td>           AMBULANCE DIST. - - - - -            FIRE DIST. - - - - -            SEWER DIST. - - - - -            WATER DIST. - - - - -            SCHOOL DIST. - - - - -            LIGHTING DIST. - - - - -         </td> <td>           PROPERTY LINE - - - - -            ROAD BOUNDARY - - - - -            BLOCK LIMIT LINE - - - - -            ORIGINAL LOT LINE - - - - -            RAILROAD BOUNDARY - - - - -            STREAM - - - - -            SENSITIVE COMMON OWNER - - - - -            RIGHT OF WAY LINE - - - - -         </td> <td>           COUNTY LINE - - - - -            TOWN LINE - - - - -            VILLAGE LINE - - - - -            GRID LOT NUMBER - - - - -            ORIGINAL BLOCK NUMBER - - - - -            TAX MAP BLOCK NUMBER - - - - -         </td> <td>           DEED ACRES - 1.00A            CALCULATED ACRES - 1.00AC            DEED DIMENSION - 90'            SCALED DIMENSION - 90'            ADDITIONAL REFERENCE DIMS. - 90'            COORDINATE LOCATOR - 90'            COORDINATE VALUES - NAD 1983         </td> </tr> </tbody> </table>		LEGEND	LEGEND	AMBULANCE DIST. - - - - - FIRE DIST. - - - - - SEWER DIST. - - - - - WATER DIST. - - - - - SCHOOL DIST. - - - - - LIGHTING DIST. - - - - -	PROPERTY LINE - - - - - ROAD BOUNDARY - - - - - BLOCK LIMIT LINE - - - - - ORIGINAL LOT LINE - - - - - RAILROAD BOUNDARY - - - - - STREAM - - - - - SENSITIVE COMMON OWNER - - - - - RIGHT OF WAY LINE - - - - -	COUNTY LINE - - - - - TOWN LINE - - - - - VILLAGE LINE - - - - - GRID LOT NUMBER - - - - - ORIGINAL BLOCK NUMBER - - - - - TAX MAP BLOCK NUMBER - - - - -	DEED ACRES - 1.00A CALCULATED ACRES - 1.00AC DEED DIMENSION - 90' SCALED DIMENSION - 90' ADDITIONAL REFERENCE DIMS. - 90' COORDINATE LOCATOR - 90' COORDINATE VALUES - NAD 1983	<b>TOWN OF POUND RIDGE</b> <small>WESTCHESTER COUNTY, NEW YORK</small> <b>REVISED THRU 6/1/21</b> <b>075.01</b>	
DATE	MADE BY	REVISIONS																																							
DATE	MADE BY	REVISIONS																																							
LEGEND	LEGEND																																								
AMBULANCE DIST. - - - - - FIRE DIST. - - - - - SEWER DIST. - - - - - WATER DIST. - - - - - SCHOOL DIST. - - - - - LIGHTING DIST. - - - - -	PROPERTY LINE - - - - - ROAD BOUNDARY - - - - - BLOCK LIMIT LINE - - - - - ORIGINAL LOT LINE - - - - - RAILROAD BOUNDARY - - - - - STREAM - - - - - SENSITIVE COMMON OWNER - - - - - RIGHT OF WAY LINE - - - - -	COUNTY LINE - - - - - TOWN LINE - - - - - VILLAGE LINE - - - - - GRID LOT NUMBER - - - - - ORIGINAL BLOCK NUMBER - - - - - TAX MAP BLOCK NUMBER - - - - -	DEED ACRES - 1.00A CALCULATED ACRES - 1.00AC DEED DIMENSION - 90' SCALED DIMENSION - 90' ADDITIONAL REFERENCE DIMS. - 90' COORDINATE LOCATOR - 90' COORDINATE VALUES - NAD 1983																																						





TOWN OF POUND RIDGE  
 ASSESSOR'S OFFICE  
 REVISED & REPRINTED BY  
**CAI Technologies**  
 11 PLEASANT STREET, LITTLETON, NJ 08641  
 800.322.4540 - WWW.CAI-TECH.COM

DATE	MADE BY	REVISIONS

DATE	MADE BY	REVISIONS

DATE	MADE BY	REVISIONS

DATE	MADE BY	REVISIONS

DATE	MADE BY	REVISIONS

DATE	MADE BY	REVISIONS

DATE	MADE BY	REVISIONS

DATE	MADE BY	REVISIONS

DATE	MADE BY	REVISIONS

DATE	MADE BY	REVISIONS

DATE	MADE BY	REVISIONS

DATE	MADE BY	REVISIONS

DATE	MADE BY	REVISIONS

DATE	MADE BY	REVISIONS

DATE	MADE BY	REVISIONS

DATE	MADE BY	REVISIONS

DATE	MADE BY	REVISIONS

DATE	MADE BY	REVISIONS

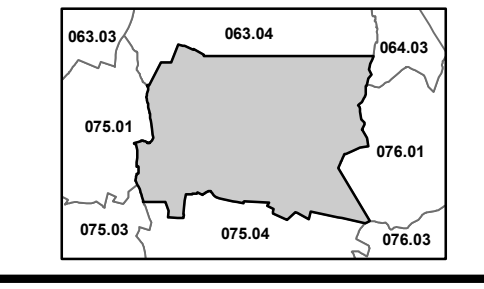
DATE	MADE BY	REVISIONS

DATE	MADE BY	REVISIONS

DATE	MADE BY	REVISIONS

**LEGEND**

AMBULANCE DIST.	PROPERTY LINE	COUNTY LINE	DEED ACRES	1.00A
FIRE DIST.	ROAD BOUNDARY	TOWN LINE	CALCULATED ACRES	1.00AC
SEWER DIST.	BLOCK LIMIT LINE	VILLAGE LINE	DEED DIMENSION	50
WATER DIST.	ORIGINAL LOT LINE	DEED LOT NUMBER	ADDITIONAL REFERENCE DIMS.	(50)
SCHOOL DIST.	RAILROAD BOUNDARY	ORIGINAL BLOCK NUMBER	COORDINATE LOCATOR	(50)
LIGHTING DIST.	SENTEES COMMON OWNER	TAX MAP BLOCK NUMBER	COORDINATE VALUES	NAD 1983
	RIGHT OF WAY/SETBACK LINE			



**TOWN OF POUND RIDGE**  
 WESTCHESTER COUNTY, NEW YORK  
 REVISED THRU 6/1/21  
**075.02**

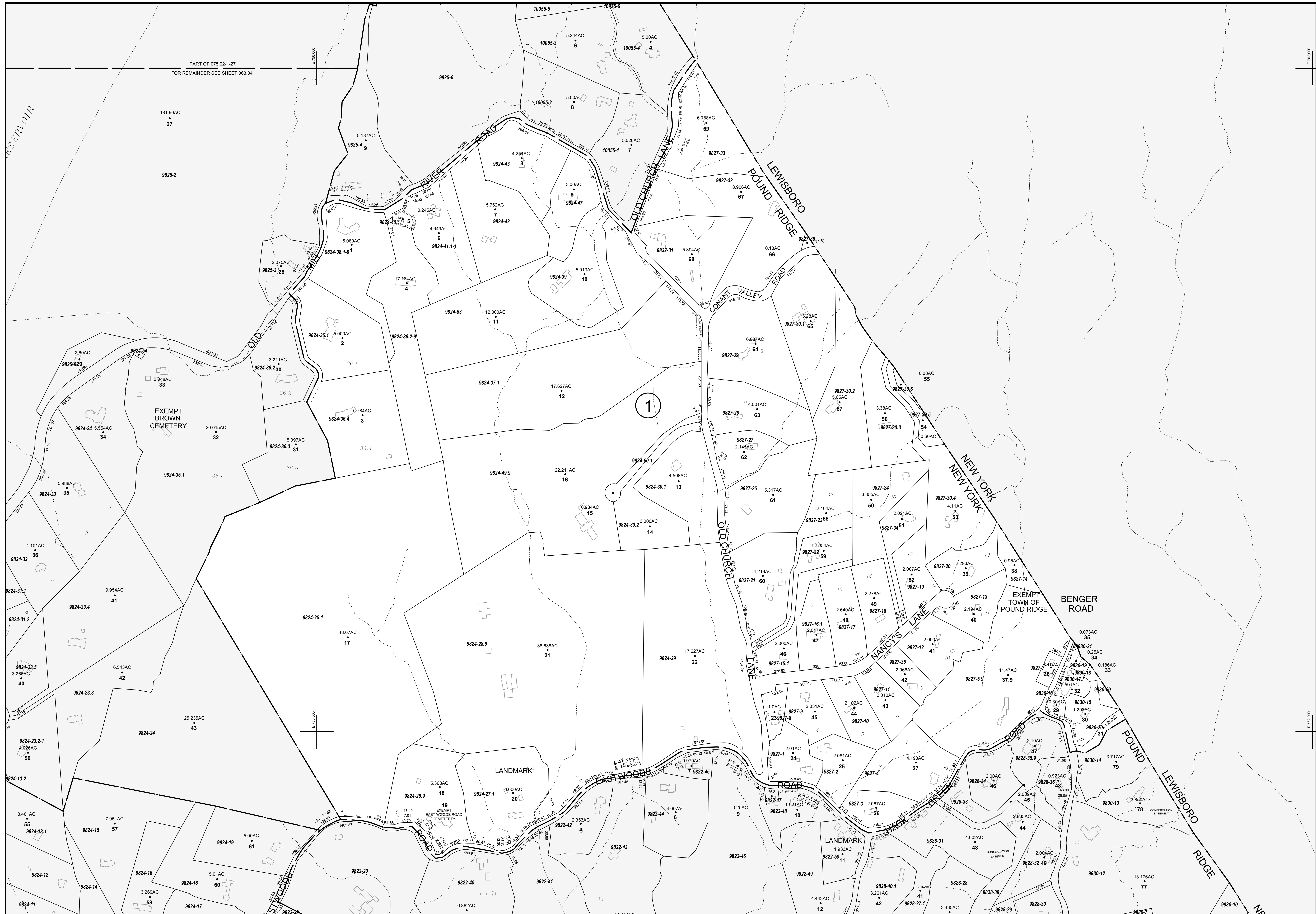










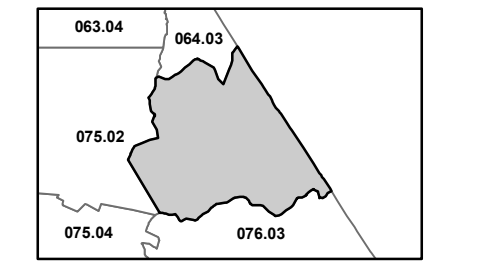


PREPARED FOR  
**TOWN OF POUND RIDGE**  
 ASSESSOR'S OFFICE  
 REVISED & REPRINTED BY  
**CAI Technologies**  
 11 PLEASANT STREET, LITTLETON, NJ 07643  
 800.322.4540 • WWW.CAI-TECH.COM

MAP REVISIONS			MAP REVISIONS		
DATE	MADE BY	REVISIONS	DATE	MADE BY	REVISIONS

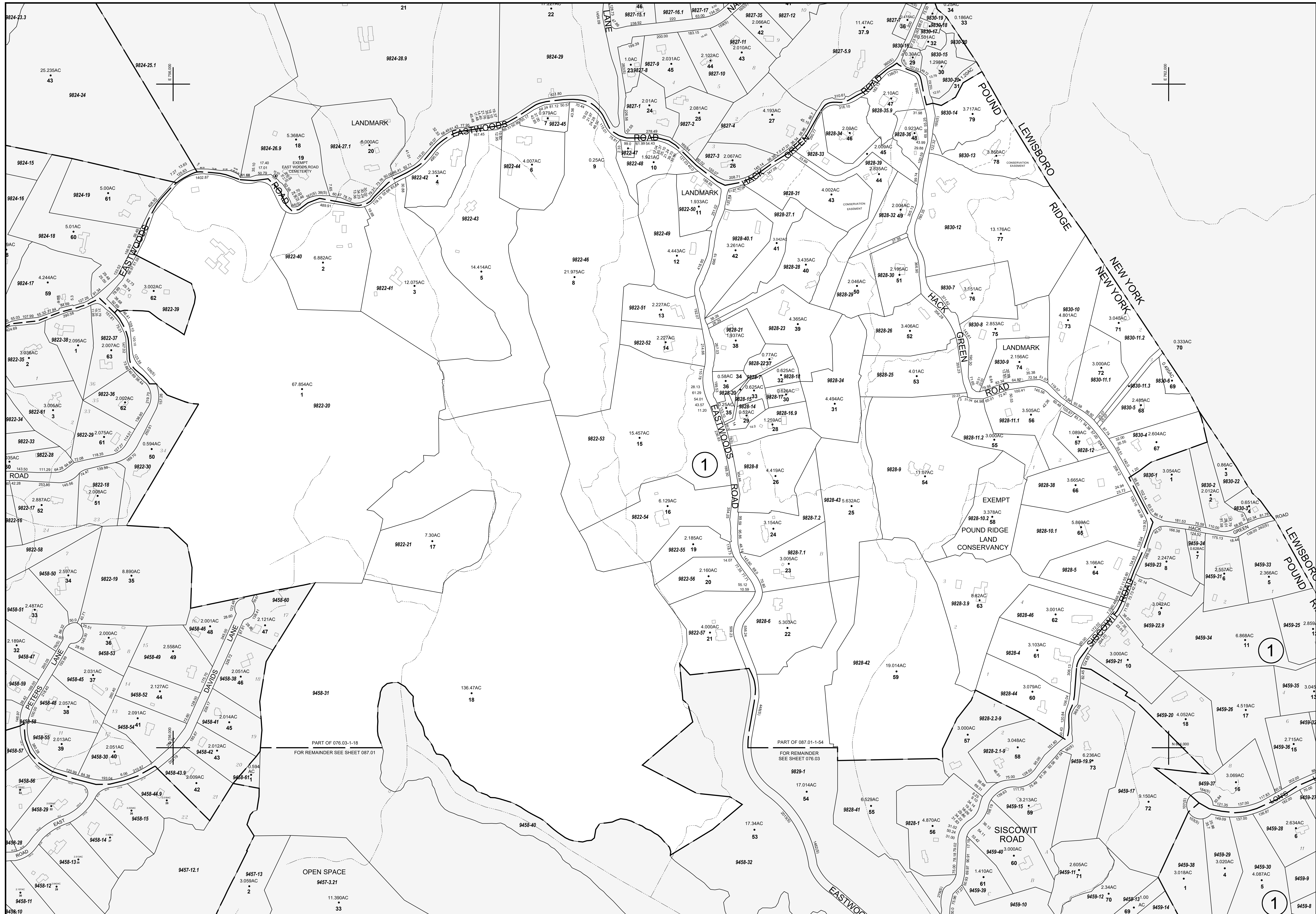
SCHOOL DISTRICT AND SPECIAL DISTRICTS	

LEGEND	
AMBULANCE DIST.	PROPERTY LINE
FIRE DIST.	ROAD BOUNDARY
WATER DIST.	BLOCK LIMIT LINE
SCHOOL DIST.	ORIGINAL LOT LINE
LIGHTING DIST.	RAILROAD BOUNDARY
	SENIOR COMMON OWNER
	RIGHT OF WAY/SETBACK LINE
	COUNTY LINE
	TOWN LINE
	VILLAGE LINE
	SEWER LOT NUMBER
	ORIGINAL BLOCK NUMBER
	TAX MAP BLOCK NUMBER
	DEED ACREAGE
	CALCULATED ACREAGE
	DEED DIMENSION
	SCALED DIMENSION
	ADDITIONAL REFERENCE DIMS.
	COORDINATE LOCATOR
	COORDINATE VALUES



TAX MAP  
**TOWN OF POUND RIDGE**  
 WESTCHESTER COUNTY, NEW YORK  
 REVISED THRU 6/1/21  
 1" = 200'  
**076.01**





TOWN OF POUND RIDGE  
ASSESSOR'S OFFICE

REVISIONS

DATE	MADE BY	REVISIONS

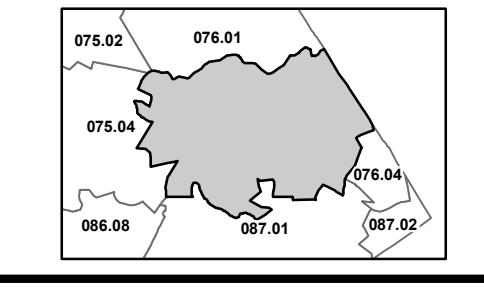
DATE	MADE BY	REVISIONS

SCHOOL DISTRICT AND SPECIAL DISTRICTS

LEGEND	
AMBULANCE DIST.	PROPERTY LINE
FIRE DIST.	ROAD BOUNDARY
SEWER DIST.	BLOCK LIMIT LINE
WATER DIST.	ORIGINAL LOT LINE
SCHOOL DIST.	RAILROAD BOUNDARY
LIGHTING DIST.	STREAM
	SENIOR'S COMMON OWNER
	RIGHT OF WAY/SETBACK LINE

LEGEND	
COUNTY LINE	DEED ACRES
TOWN LINE	CALCULATED ACRES
VILLAGE LINE	DEED DIMENSION
DEED LOT NUMBER	SCALED DIMENSION
ORIGINAL BLOCK NUMBER	ADDITIONAL REFERENCE DIMS.
TAX MAP BLOCK NUMBER	COORDINATE LOCATOR
	COORDINATE VALUES

LEGEND	
DEED ACRES	1.024
CALCULATED ACRES	1.034(C)
DEED DIMENSION	50
SCALED DIMENSION	50(S)
ADDITIONAL REFERENCE DIMS.	100
COORDINATE LOCATOR	
COORDINATE VALUES	NAD 1983



TOWN OF POUND RIDGE  
WESTCHESTER COUNTY, NEW YORK  
REVISED THRU 6/1/21

1" = 200'

076.03





PREPARED FOR  
**TOWN OF POUND RIDGE**  
 ASSESSOR'S OFFICE  
 REVISED & REPRINTED BY  
**CAI Technologies**  
 11 PLEASANT STREET, LITTLETON, NJ 03961  
 800.322.4540 - WWW.CAI-TECH.COM

MAP REVISIONS			MAP REVISIONS		
DATE	MADE BY	REVISIONS	DATE	MADE BY	REVISIONS

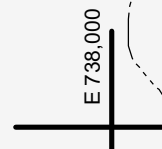
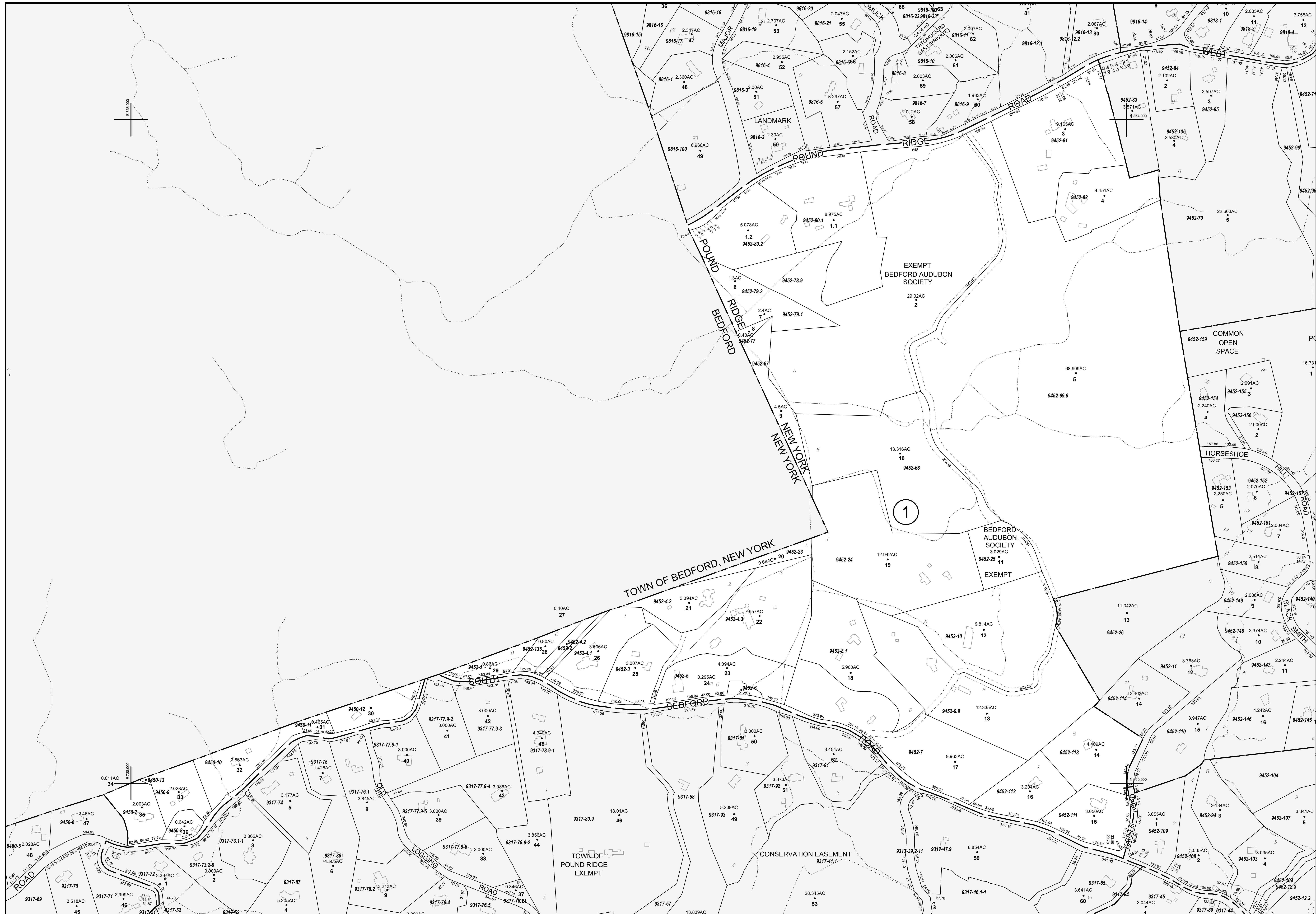
SCHOOL DISTRICT AND SPECIAL DISTRICTS	
SCHOOL DISTRICT	SPECIAL DISTRICTS

LEGEND	
AMBULANCE DIST.	PROPERTY LINE
FIRE DIST.	ROAD BOUNDARY
SEWER DIST.	BLOCK LIMIT LINE
WATER DIST.	ORIGINAL LOT LINE
SCHOOL DIST.	RAILROAD BOUNDARY
LIGHTING DIST.	STREAM
	SENTECES COMMON OWNER
	RIGHT OF WAY/SETBACK LINE
	COUNTY LINE
	TOWN LINE
	VILLAGE LINE
	GRID LOT NUMBER
	ORIGINAL BLOCK NUMBER
	TAX MAP BLOCK NUMBER

DEED ACRES	1.024
CALCULATED ACRES	1.034(AC)
DEED DIMENSION	50
SCALED DIMENSION	50(S)
ADDITIONAL REFERENCE DIMS.	(50)
COORDINATE LOCATOR	
COORDINATE VALUES	NAD 1983

TAX MAP  
**TOWN OF POUND RIDGE**  
 WESTCHESTER COUNTY, NEW YORK  
 REVISED THRU 6/1/21  
 MAP DATE: 10/31/09  
 1" = 200'  
**076.04**





1

PREPARED FOR  
**TOWN OF POUND RIDGE**  
**ASSESSOR'S OFFICE**  
 REVISED & REPRINTED BY  
**CAI Technologies**  
 11 PLEASANT STREET, LITTLETON, NJ 07643  
 800.322.4540 - WWW.CAI-TECH.COM

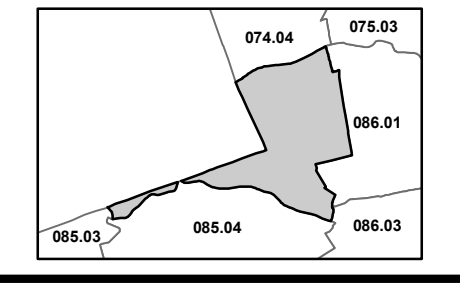
MAP REVISIONS			MAP REVISIONS		
DATE	MADE BY	REVISIONS	DATE	MADE BY	REVISIONS

SCHOOL DISTRICT AND SPECIAL DISTRICTS	

LEGEND	
AMBULANCE DIST.	PROPERTY LINE
FIRE DIST.	ROAD BOUNDARY
SEWER DIST.	BLOCK LIMIT LINE
WATER DIST.	ORIGINAL LOT LINE
SCHOOL DIST.	RAILROAD BOUNDARY
LIGHTING DIST.	STREAM
	SENTEES COMMON OWNER
	RIGHT OF WAY/EMMENT LINE

LEGEND	
COUNTY LINE	DEED ACRESAGE
TOWN LINE	CALCULATED ACRESAGE
VILLAGE LINE	DEED DIMENSION
	DEED LOT NUMBER
	ADDITIONAL REFERENCE DIMS.
	COORDINATE LOCATOR
	COORDINATE VALUES

1.024	1.024
50	500
100	100
NAD 1983	



TAX MAP  
**TOWN OF POUND RIDGE**  
 WESTCHESTER COUNTY, NEW YORK  
 REVISED THRU 6/1/21  
 MAP DATE: 10/31/09  
 1" = 200'  
**085.02**



NEW CASTLE, NEW YORK

TOWN OF BEDFORD, NEW YORK  
POUND RIDGE, NEW YORK

NORTH CASTLE  
POND RIDGE

MIANUS RIVER

NEW YORK  
NEW YORK

TWIN LAKES DRIVE

PINE BROOK

POND

TOWN OF POUND RIDGE EXEMPT

TOWN OF POUND RIDGE EXEMPT

POUND RIDGE LAND CONSERVANCY EASEMENT

POUND RIDGE LAND CONSERVANCY EASEMENT

WESTCHESTER LAND TRUST

TOWN OF POUND RIDGE  
ASSESSOR'S OFFICE

11 PLEASANT STREET, LITTLETON, NJ 03961  
908.322.4540 - WWW.CAI-TECH.COM

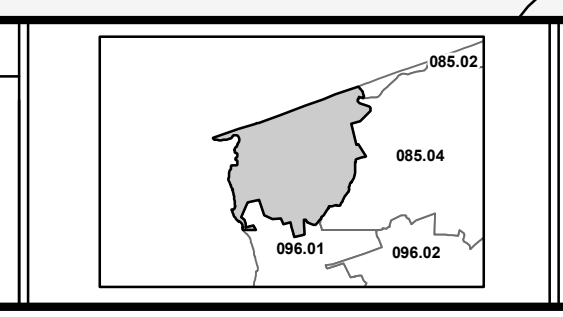
MAP REVISIONS			MAP REVISIONS		
DATE	MADE BY	REVISIONS	DATE	MADE BY	REVISIONS

SCHOOL DISTRICT AND SPECIAL DISTRICTS	
DISTRICT	BOUNDARY

LEGEND	
PROPERTY LINE	---+---
ROAD BOUNDARY	---+---
BLOCK LIMIT LINE	---+---
ORIGINAL LOT LINE	---+---
RAILROAD BOUNDARY	---+---
STREAM	---+---
SENIOR'S COMMON OWNER	---+---
RIGHT OF WAY/EMT LINE	---+---
COUNTY LINE	---+---
TOWN LINE	---+---
VILLAGE LINE	---+---
DEED LOT NUMBER	○
ORIGINAL BLOCK NUMBER	○
TAX MAP BLOCK NUMBER	○

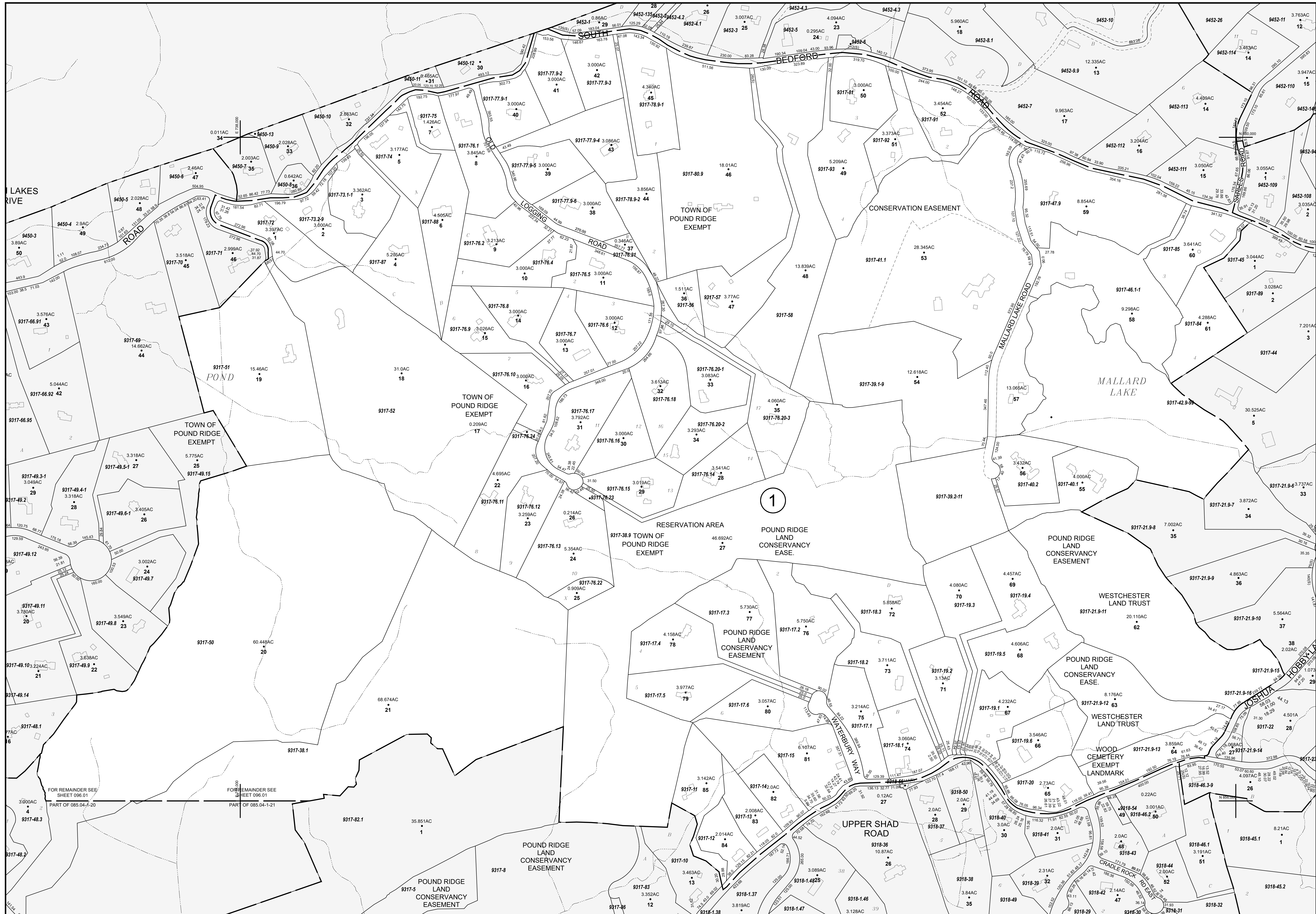
LEGEND	
DEED ACREAGE	1.02A
CALCULATED ACREAGE	1.03AC
DEED DIMENSION	50
DEED LOT NUMBER	50(S)
ORIGINAL BLOCK NUMBER	50(1)
ADDITIONAL REFERENCE DIMS.	50(1)
COORDINATE LOCATOR	50(1)
COORDINATE VALUES	NAD 1983

LEGEND	
DEED ACREAGE	1.02A
CALCULATED ACREAGE	1.03AC
DEED DIMENSION	50
DEED LOT NUMBER	50(S)
ORIGINAL BLOCK NUMBER	50(1)
ADDITIONAL REFERENCE DIMS.	50(1)
COORDINATE LOCATOR	50(1)
COORDINATE VALUES	NAD 1983



TAX MAP  
**TOWN OF POUND RIDGE**  
WESTCHESTER COUNTY, NEW YORK  
REVISED THRU 6/1/21  
1" = 200'  
085.03





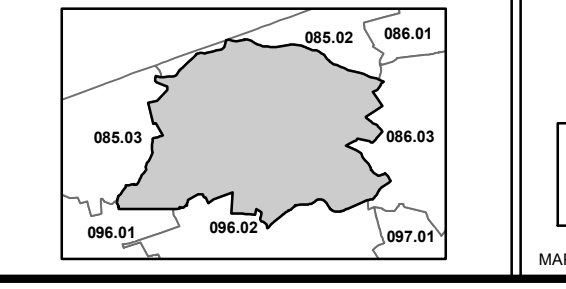
**TOWN OF POUND RIDGE**  
**ASSESSOR'S OFFICE**

REVISOR & REPRINTED BY  
**CAI Technologies**  
 11 PLEASANT STREET, LITTLETON, NJ 08541  
 908.322.4540 - WWW.CAI-TECH.COM

MAP REVISIONS			MAP REVISIONS		
DATE	MADE BY	REVISIONS	DATE	MADE BY	REVISIONS

SCHOOL DISTRICT AND SPECIAL DISTRICTS	
DISTRICT	BOUNDARY

LEGEND	
AMBULANCE DIST.	PROPERTY LINE
FIRE DIST.	ROAD BOUNDARY
SEWER DIST.	BLOCK LIMIT LINE
WATER DIST.	ORIGINAL LOT LINE
SCHOOL DIST.	RAILROAD BOUNDARY
LIGHTING DIST.	SENIOR'S COMMON OWNER
	RIGHT OF WAY/SETBACK LINE
	COUNTY LINE
	VILLAGE LINE
	DEED LOT NUMBER
	ORIGINAL BLOCK NUMBER
	TAX MAP BLOCK NUMBER
	DEED ACRES
	CALCULATED ACRES
	DEED DIMENSION
	SCALED DIMENSION
	ADDITIONAL REFERENCE DIMS.
	COORDINATE LOCATOR
	COORDINATE VALUES



**TOWN OF POUND RIDGE**  
 WESTCHESTER COUNTY, NEW YORK  
 REVISOR & REPRINTED BY  
**CAI Technologies**  
 11 PLEASANT STREET, LITTLETON, NJ 08541  
 908.322.4540 - WWW.CAI-TECH.COM

MAP DATE: 10/31/09

1" = 200'

085.04

REVISED THRU 6/1/21





**TOWN OF POUND RIDGE**  
**ASSESSOR'S OFFICE**

REVISOR & PRINTED BY  
**CAI Technologies**  
11 PLEASANT STREET, LITTLETON, NJ 08641  
800.322.4540 - WWW.CAI-TECH.COM

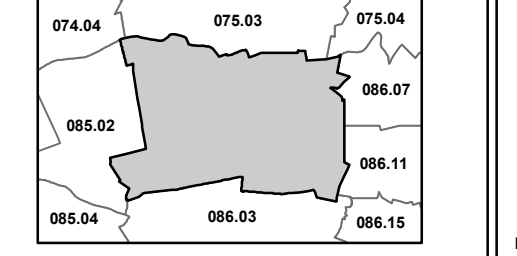
DATE	MADE BY	REVISIONS

DATE	MADE BY	REVISIONS

SCHOOL DISTRICT AND SPECIAL DISTRICTS

LEGEND	
AMBULANCE DIST.	PROPERTY LINE
FIRE DIST.	ROAD BOUNDARY
SEWER DIST.	BLOCK LIMIT LINE
WATER DIST.	ORIGINAL LOT LINE
SCHOOL DIST.	RAILROAD BOUNDARY
LIGHTING DIST.	STREAM
	SENESSEE COMMON OWNER
	RIGHT OF WAY/STREET LINE
	COUNTY LINE
	VILLAGE LINE
	DEED LOT NUMBER
	ORIGINAL BLOCK NUMBER
	TAX MAP BLOCK NUMBER

DEED ACREAGE	1.024
CALCULATED ACREAGE	1.034(AC)
DEED DIMENSION	50
SCALED DIMENSION	90(5)
ADDITIONAL REFERENCE DIMS.	(50)
COORDINATE LOCATOR	
COORDINATE VALUES	NAD 1983



**TOWN OF POUND RIDGE**  
WESTCHESTER COUNTY, NEW YORK  
REVISED THRU 6/1/21

TAX MAP  
MAP DATE: 10/31/09  
1" = 200'  
**086.01**





**TOWN OF POUND RIDGE  
ASSESSOR'S OFFICE**

REVISIONS  
DATE MADE BY REVISIONS

11 PLEASANT STREET, LITTLETON, NJ 08541  
800.322.4540 - WWW.CALTECH.COM

**SCHOOL DISTRICT AND SPECIAL DISTRICTS**

REVISIONS  
DATE MADE BY REVISIONS

11 PLEASANT STREET, LITTLETON, NJ 08541  
800.322.4540 - WWW.CALTECH.COM

**LEGEND**

AMBULANCE DIST.  
FIRE DIST.  
SEWER DIST.  
WATER DIST.  
SCHOOL DIST.  
LIGHTING DIST.

11 PLEASANT STREET, LITTLETON, NJ 08541  
800.322.4540 - WWW.CALTECH.COM

**LEGEND**

PROPERTY LINE  
ROAD BOUNDARY  
BLOCK LIMIT LINE  
ORIGINAL LOT LINE  
RAILROAD BOUNDARY  
STREAM  
SEWER COMMON OWNER  
RIGHT OF WAY/SETBACK LINE

11 PLEASANT STREET, LITTLETON, NJ 08541  
800.322.4540 - WWW.CALTECH.COM

**LEGEND**

COUNTY LINE  
TOWN LINE  
VILLAGE LINE  
DEED LOT NUMBER  
ORIGINAL BLOCK NUMBER  
TAX MAP BLOCK NUMBER

11 PLEASANT STREET, LITTLETON, NJ 08541  
800.322.4540 - WWW.CALTECH.COM

**LEGEND**

DEED ACRES  
CALCULATED ACRES  
DEED DIMENSION  
SCALED DIMENSION  
ADDITIONAL REFERENCE DIMS.  
COORDINATE LOCATOR  
COORDINATE VALUES

11 PLEASANT STREET, LITTLETON, NJ 08541  
800.322.4540 - WWW.CALTECH.COM

**TOWN OF POUND RIDGE**

WESTCHESTER COUNTY, NEW YORK  
REVISED THRU 6/1/21

11 PLEASANT STREET, LITTLETON, NJ 08541  
800.322.4540 - WWW.CALTECH.COM

**TOWN OF POUND RIDGE**

WESTCHESTER COUNTY, NEW YORK  
REVISED THRU 6/1/21

11 PLEASANT STREET, LITTLETON, NJ 08541  
800.322.4540 - WWW.CALTECH.COM

**TOWN OF POUND RIDGE**

WESTCHESTER COUNTY, NEW YORK  
REVISED THRU 6/1/21

11 PLEASANT STREET, LITTLETON, NJ 08541  
800.322.4540 - WWW.CALTECH.COM

**TOWN OF POUND RIDGE**

WESTCHESTER COUNTY, NEW YORK  
REVISED THRU 6/1/21

11 PLEASANT STREET, LITTLETON, NJ 08541  
800.322.4540 - WWW.CALTECH.COM

**TOWN OF POUND RIDGE**

WESTCHESTER COUNTY, NEW YORK  
REVISED THRU 6/1/21

11 PLEASANT STREET, LITTLETON, NJ 08541  
800.322.4540 - WWW.CALTECH.COM

**TOWN OF POUND RIDGE**

WESTCHESTER COUNTY, NEW YORK  
REVISED THRU 6/1/21

11 PLEASANT STREET, LITTLETON, NJ 08541  
800.322.4540 - WWW.CALTECH.COM

**TOWN OF POUND RIDGE**

WESTCHESTER COUNTY, NEW YORK  
REVISED THRU 6/1/21

11 PLEASANT STREET, LITTLETON, NJ 08541  
800.322.4540 - WWW.CALTECH.COM





PREPARED FOR  
**TOWN OF POUND RIDGE**  
**ASSESSOR'S OFFICE**  
 REVISED & REPRINTED BY  
**CAI Technologies**  
 11 PLEASANT STREET, LITTLETON, NJ 03961  
 800.322.4540 • WWW.CAI-TECH.COM

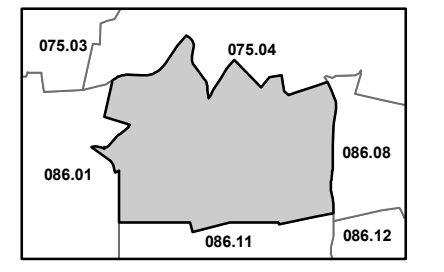
MAP REVISIONS		
DATE	MADE BY	REVISIONS

MAP REVISIONS		
DATE	MADE BY	REVISIONS

SCHOOL DISTRICT AND SPECIAL DISTRICTS		
DISTRICT	BOUNDARY	REVISIONS

LEGEND	
AMBULANCE DIST.	PROPERTY LINE
FIRE DIST.	ROAD BOUNDARY
SEWER DIST.	BLOCK LIMIT LINE
WATER DIST.	ORIGINAL LOT LINE
SCHOOL DIST.	RAILROAD BOUNDARY
LIGHTING DIST.	STREAM
	SENIOR'S COMMON OWNER
	RIGHT OF WAY/SETBACK LINE
	COUNTY LINE
	TOWN LINE
	VILLAGE LINE
	DEED LOT NUMBER
	ORIGINAL BLOCK NUMBER
	TAX MAP BLOCK NUMBER

TAX MAP	
DEED ACRES	1.024
CALCULATED ACRES	1.03AC
DEED DIMENSION	50
SCALED DIMENSION	500'S
ADDITIONAL REFERENCE DIMS.	(50)
COORDINATE LOCATOR	
COORDINATE VALUES	NAD 1983

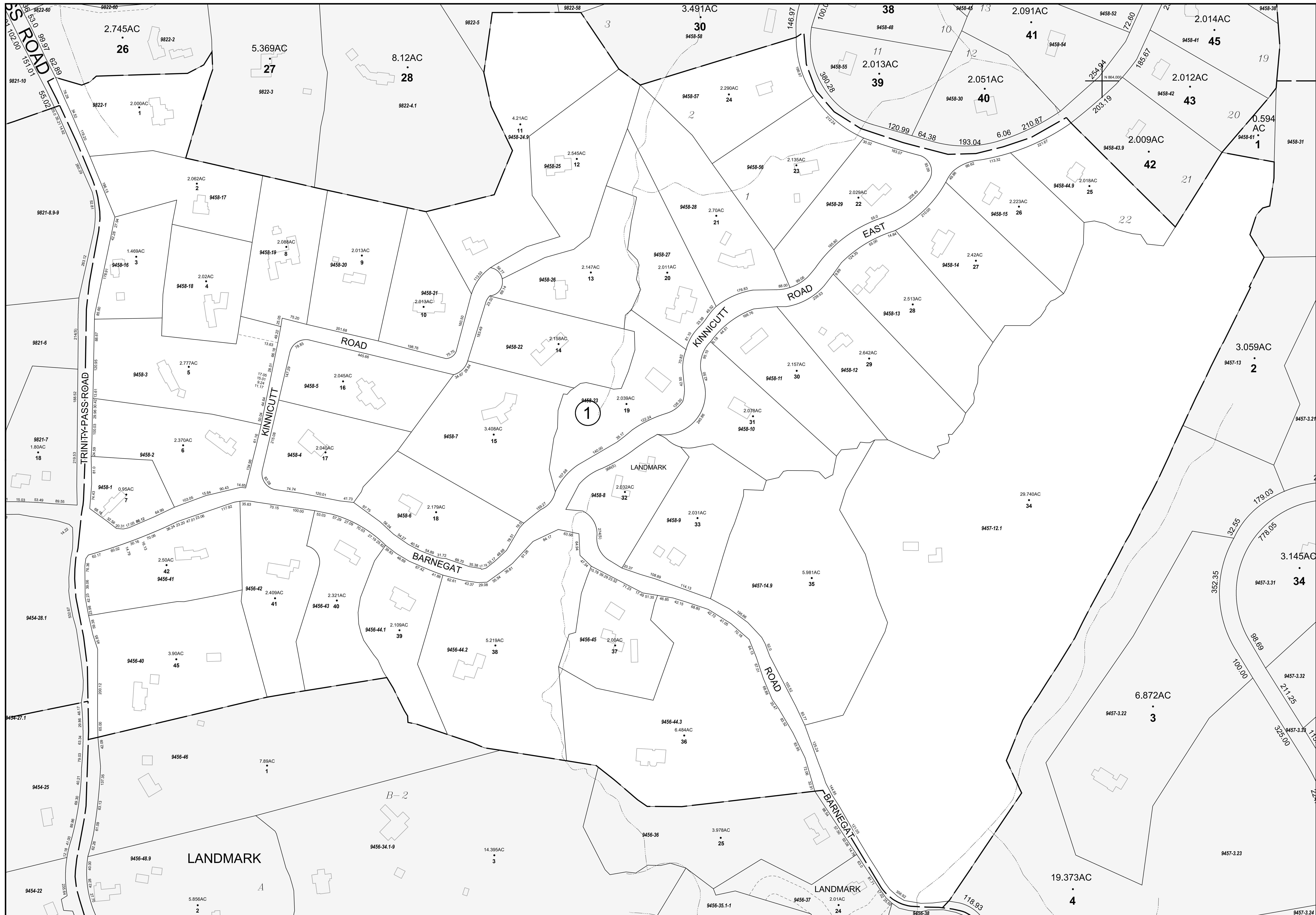


TOWN OF POUND RIDGE  
 WESTCHESTER COUNTY, NEW YORK  
 REVISED THRU 6/1/21  
**086.07**

MAP DATE: 10/31/09

1" = 100'





PREPARED FOR  
**TOWN OF POUND RIDGE**  
**ASSESSOR'S OFFICE**  
 REVISED & REPRINTED BY  
**CAI Technologies**  
 11 PLEASANT STREET, LITTLETON, NJ 03961  
 800.322.4540 • WWW.CAI-TECH.COM

MAP REVISIONS			MAP REVISIONS		
DATE	MADE BY	REVISIONS	DATE	MADE BY	REVISIONS

SCHOOL DISTRICT AND SPECIAL DISTRICTS	
SCHOOL DISTRICT	SPECIAL DISTRICT

LEGEND	
AMBULANCE DIST.	PROPERTY LINE
FIRE DIST.	ROAD BOUNDARY
SEWER DIST.	BLOCK LIMIT LINE
WATER DIST.	ORIGINAL LOT LINE
SCHOOL DIST.	RAILROAD BOUNDARY
LIGHTING DIST.	STREAM
	SENATOR'S COMMON OWNER
	RIGHT OF WAY/EMT LINE
	COUNTY LINE
	TOWN LINE
	VILLAGE LINE
	DEED LOT NUMBER
	ORIGINAL BLOCK NUMBER
	TAX MAP BLOCK NUMBER
	DEED ACRES
	CALCULATED ACRES
	DEED DIMENSION
	SCALED DIMENSION
	ADDITIONAL REFERENCE DIM.
	COORDINATE LOCATOR
	COORDINATE VALUES

COUNTY LINE  
 TOWN LINE  
 VILLAGE LINE  
 DEED LOT NUMBER  
 ORIGINAL BLOCK NUMBER  
 TAX MAP BLOCK NUMBER  
 DEED ACRES  
 CALCULATED ACRES  
 DEED DIMENSION  
 SCALED DIMENSION  
 ADDITIONAL REFERENCE DIM.  
 COORDINATE LOCATOR  
 COORDINATE VALUES

TAX MAP  
**TOWN OF POUND RIDGE**  
 WESTCHESTER COUNTY, NEW YORK  
 REVISED THRU 6/1/21  
**086.08**  
 MAP DATE: 10/31/09  
 1" = 100'  
 THIS MAP WAS PREPARED FOR THE PURPOSES ONLY AND SHOULD NOT BE REPRODUCED OR USED FOR ANY OTHER PURPOSES WITHOUT THE WRITTEN CONSENT OF CAI TECHNOLOGIES.





LANDMARK

1

PREPARED FOR  
**TOWN OF POUND RIDGE**  
**ASSESSOR'S OFFICE**  
 REVISED & REPRINTED BY  
**CAI Technologies**  
 11 PLEASANT STREET, LITTLETON, NY 03611  
 800.322.4540 - WWW.CAI-TECH.COM

MAP REVISIONS		
DATE	MADE BY	REVISIONS

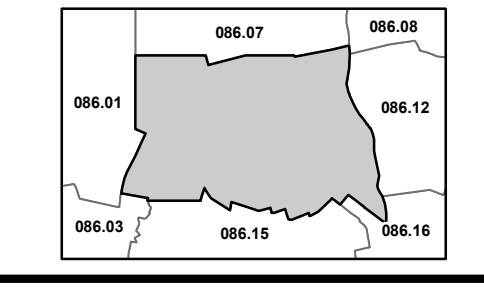
MAP REVISIONS		
DATE	MADE BY	REVISIONS

SCHOOL DISTRICT AND SPECIAL DISTRICTS		
DATE	MADE BY	REVISIONS

SCHOOL DISTRICT AND SPECIAL DISTRICTS		
DATE	MADE BY	REVISIONS

LEGEND	
AMBULANCE DIST.	PROPERTY LINE
FIRE DIST.	ROAD BOUNDARY
SEWER DIST.	BLOCK LIMIT LINE
WATER DIST.	ORIGINAL LOT LINE
SCHOOL DIST.	RAILROAD BOUNDARY
LIGHTING DIST.	STREAM
	SENIOR'S COMMON OWNER
	RIGHT OF WAY/EASEMENT LINE
	COUNTY LINE
	TOWN LINE
	VILLAGE LINE
	DEED LOT NUMBER
	ORIGINAL BLOCK NUMBER
	TAX MAP BLOCK NUMBER
	DEED ACREAGE
	CALCULATED ACREAGE
	DEED DIMENSION
	SCALED DIMENSION
	ADDITIONAL REFERENCE DIMS.
	COORDINATE LOCATOR
	COORDINATE VALUES

1.024	1.024
500	500
100	100
100	100
NAD 1983	NAD 1983



TAX MAP  
**TOWN OF POUND RIDGE**  
 WESTCHESTER COUNTY, NEW YORK  
 REVISED THRU 6/1/21  
**086.11**  
 1" = 100'  
 MAP DATE: 10/31/09





TOWN OF POUND RIDGE  
 ASSESSOR'S OFFICE  
 REVISED & REPRINTED BY  
**CAI Technologies**  
 11 PLEASANT STREET, LITTLETON, NH 03061  
 800.322.4540 • WWW.CAI-TECH.COM

MAP REVISIONS			MAP REVISIONS		
DATE	MADE BY	REVISIONS	DATE	MADE BY	REVISIONS

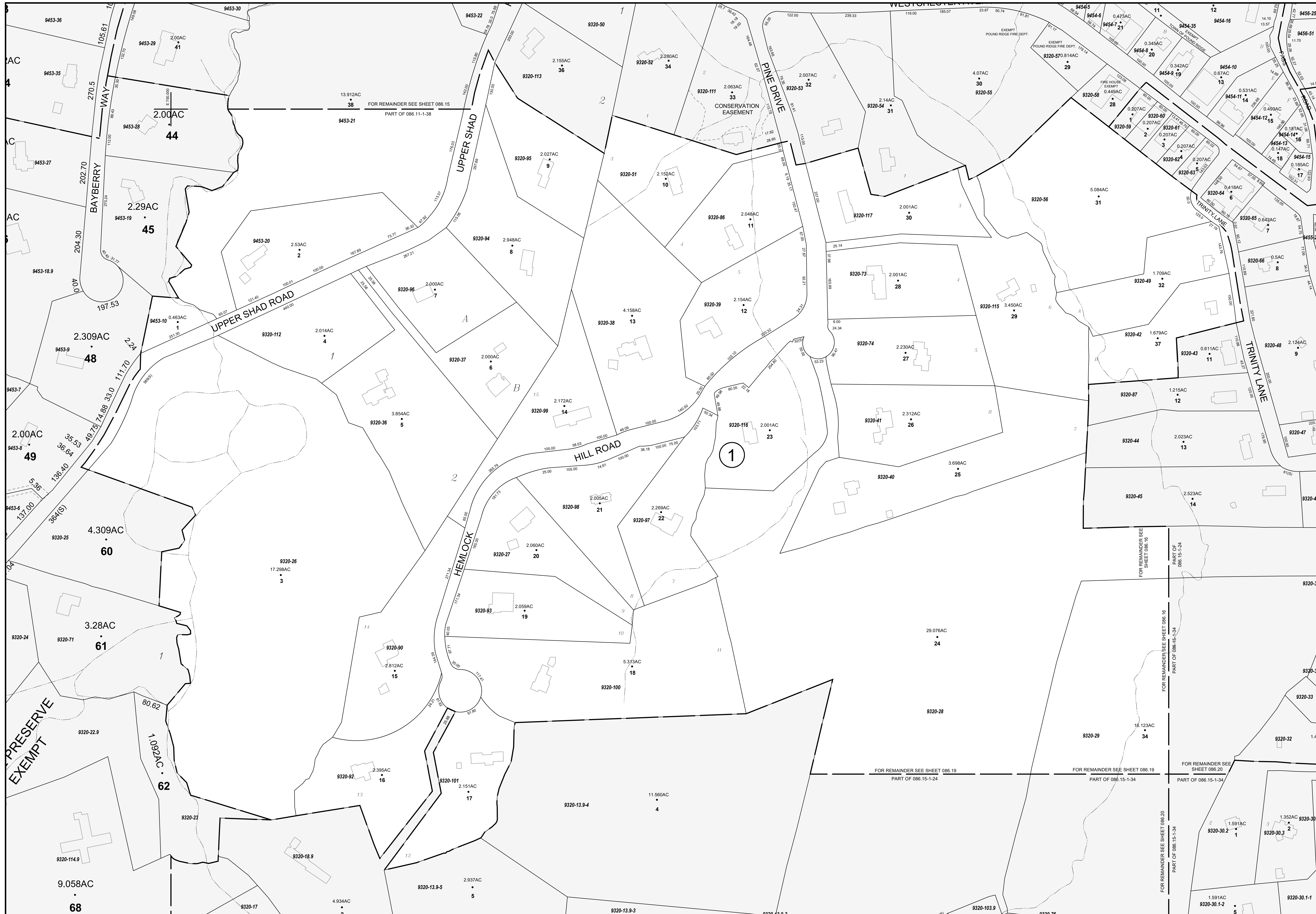
SCHOOL DISTRICT AND SPECIAL DISTRICTS	
SCHOOL DISTRICT	SPECIAL DISTRICT

LEGEND	
AMBULANCE DIST.	PROPERTY LINE
FIRE DIST.	ROAD BOUNDARY
BEWER DIST.	BLOCK LIMIT LINE
WATER DIST.	ORIGINAL LOT LINE
SCHOOL DIST.	RAILROAD BOUNDARY
LIGHTING DIST.	STREAM
	SENTECES COMMON OWNER
	RIGHT OF WAY/EMT LINE
	COUNTY LINE
	TOWN LINE
	VILLAGE LINE
	GRID LOT NUMBER
	ORIGINAL BLOCK NUMBER
	TAX MAP BLOCK NUMBER

DEED ACRES	1.024
CALCULATED ACRES	1.034(C)
DEED DIMENSION	50
SCALED DIMENSION	50(S)
ADDITIONAL REFERENCE DIMS.	50(1)
COORDINATE LOCATOR	
COORDINATE VALUES	NAD 1983

TAX MAP  
**TOWN OF POUND RIDGE**  
 WESTCHESTER COUNTY, NEW YORK  
 REVISED THRU 6/1/21  
 MAP DATE: 10/31/09  
 1" = 100'  
**086.12**





PREPARED FOR  
**TOWN OF POUND RIDGE**  
**ASSESSOR'S OFFICE**  
 REVISED & REPRINTED BY  
**CAI Technologies**  
 11 PLEASANT STREET, LITTLETON, NJ 03961  
 800.322.4540 - WWW.CAI-TECH.COM

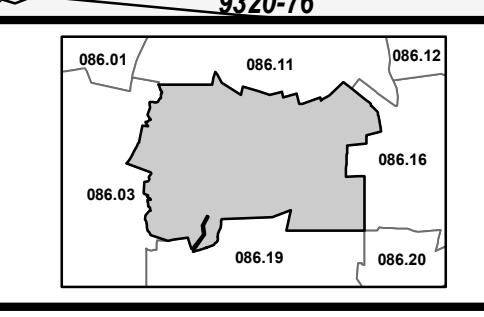
MAP REVISIONS		
DATE	MADE BY	REVISIONS

MAP REVISIONS		
DATE	MADE BY	REVISIONS

SCHOOL DISTRICT AND SPECIAL DISTRICTS	
DISTRICT	BOUNDARY

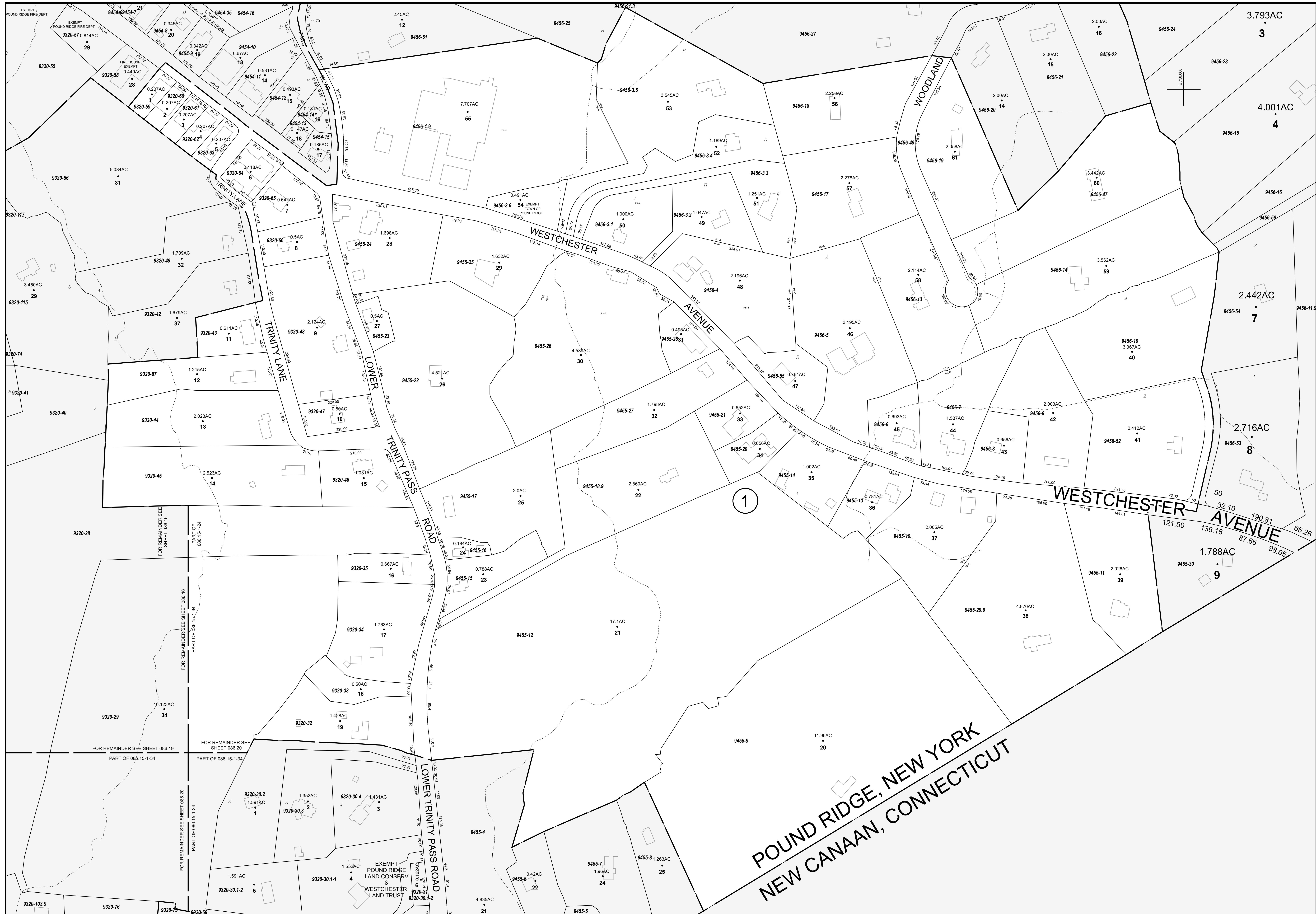
LEGEND	
AMBULANCE DIST.	PROPERTY LINE
FIRE DIST.	ROAD BOUNDARY
SEWER DIST.	BLOCK LIMIT LINE
WATER DIST.	ORIGINAL LOT LINE
SCHOOL DIST.	RAILROAD BOUNDARY
LIGHTING DIST.	STREAM
	SENIOR COMMON OWNER
	RIGHT OF WAY/EASEMENT LINE
	COUNTY LINE
	TOWN LINE
	VILLAGE LINE
	DEED LOT NUMBER
	ORIGINAL BLOCK NUMBER
	TAX MAP BLOCK NUMBER

LEGEND	
DEED ACREAGE	1.00A
CALCULATED ACREAGE	1.00AC
DEED DIMENSION	50
SCALED DIMENSION	50(S)
ADDITIONAL REFERENCE DIMS.	(S)
COORDINATE LOCATOR	
COORDINATE VALUES	NAD 1983



**TOWN OF POUND RIDGE**  
 WESTCHESTER COUNTY, NEW YORK  
 REVISED THRU 6/1/21  
**086.15**  
 MAP DATE: 10/31/09  
 1" = 100'





**POUND RIDGE, NEW YORK**  
**NEW CANAAN, CONNECTICUT**

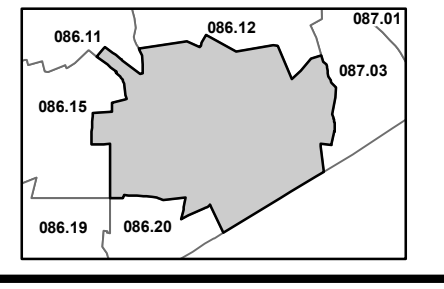
PREPARED FOR  
**TOWN OF POUND RIDGE**  
**ASSESSOR'S OFFICE**  
 REVISED & REPRINTED BY  
**CAI Technologies**  
 11 PLEASANT STREET, LITTLETON, NJ 03961  
 800.322.4540 - WWW.CAI-TECH.COM

MAP REVISIONS			MAP REVISIONS		
DATE	MADE BY	REVISIONS	DATE	MADE BY	REVISIONS

SCHOOL DISTRICT AND SPECIAL DISTRICTS	
DISTRICT	BOUNDARY

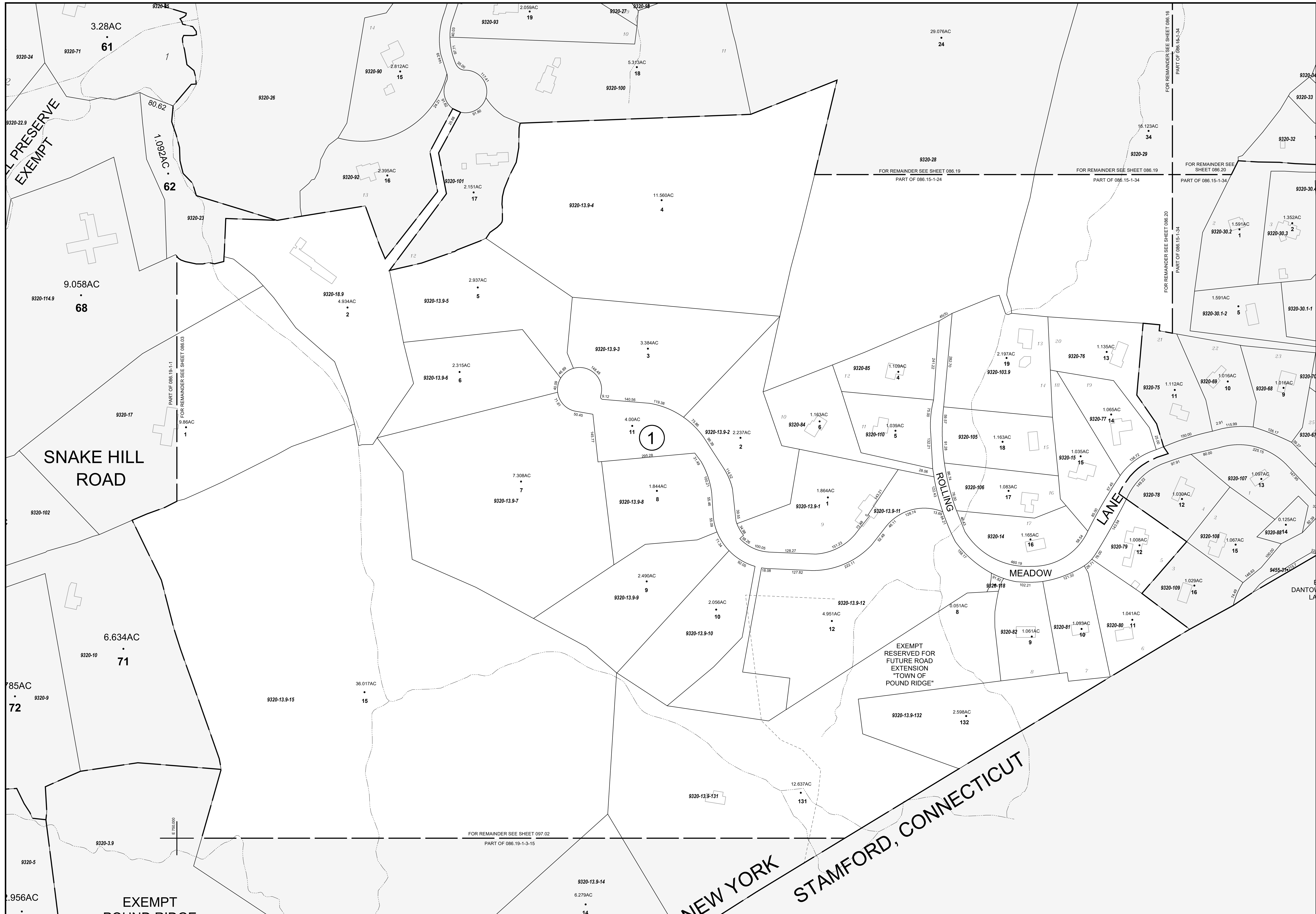
LEGEND	
AMBULANCE DIST.	PROPERTY LINE
FIRE DIST.	ROAD BOUNDARY
SEWER DIST.	BLOCK LIMIT LINE
WATER DIST.	ORIGINAL LOT LINE
SCHOOL DIST.	RAILROAD BOUNDARY
LIGHTING DIST.	STREAM
	SENTECS COMMON OWNER
	RIGHT OF WAY/EMBLEM LINE

LEGEND	
COUNTY LINE	DEED ACREAGE
TOWN LINE	CALCULATED ACREAGE
VILLAGE LINE	DEED DIMENSION
	DEED LOT NUMBER
	ORIGINAL BLOCK NUMBER
	TAX MAP BLOCK NUMBER



TAX MAP  
**TOWN OF POUND RIDGE**  
 WESTCHESTER COUNTY, NEW YORK  
 REVISED THRU 6/1/21  
 MAP DATE: 10/31/09  
 1" = 100'  
**086.16**





PREPARED FOR  
**TOWN OF POUND RIDGE**  
**ASSESSOR'S OFFICE**  
 REVISED & REPRINTED BY  
**CAI Technologies**  
 11 PLEASANT STREET, LITTLETON, NJ 03961  
 800.322.4540 • WWW.CAI-TECH.COM

MAP REVISIONS			MAP REVISIONS		
DATE	MADE BY	REVISIONS	DATE	MADE BY	REVISIONS

SCHOOL DISTRICT AND SPECIAL DISTRICTS	

LEGEND	
AMBULANCE DIST.	PROPERTY LINE
FIRE DIST.	ROAD BOUNDARY
SEWER DIST.	BLOCK LIMIT LINE
WATER DIST.	ORIGINAL LOT LINE
SCHOOL DIST.	RAILROAD BOUNDARY
LIGHTING DIST.	STREAM
	SENIOR COMMON OWNER
	RIGHT OF WAY/SETBACK LINE
	COUNTY LINE
	TOWN LINE
	VILLAGE LINE
	DEED LOT NUMBER
	ORIGINAL BLOCK NUMBER
	TAX MAP BLOCK NUMBER

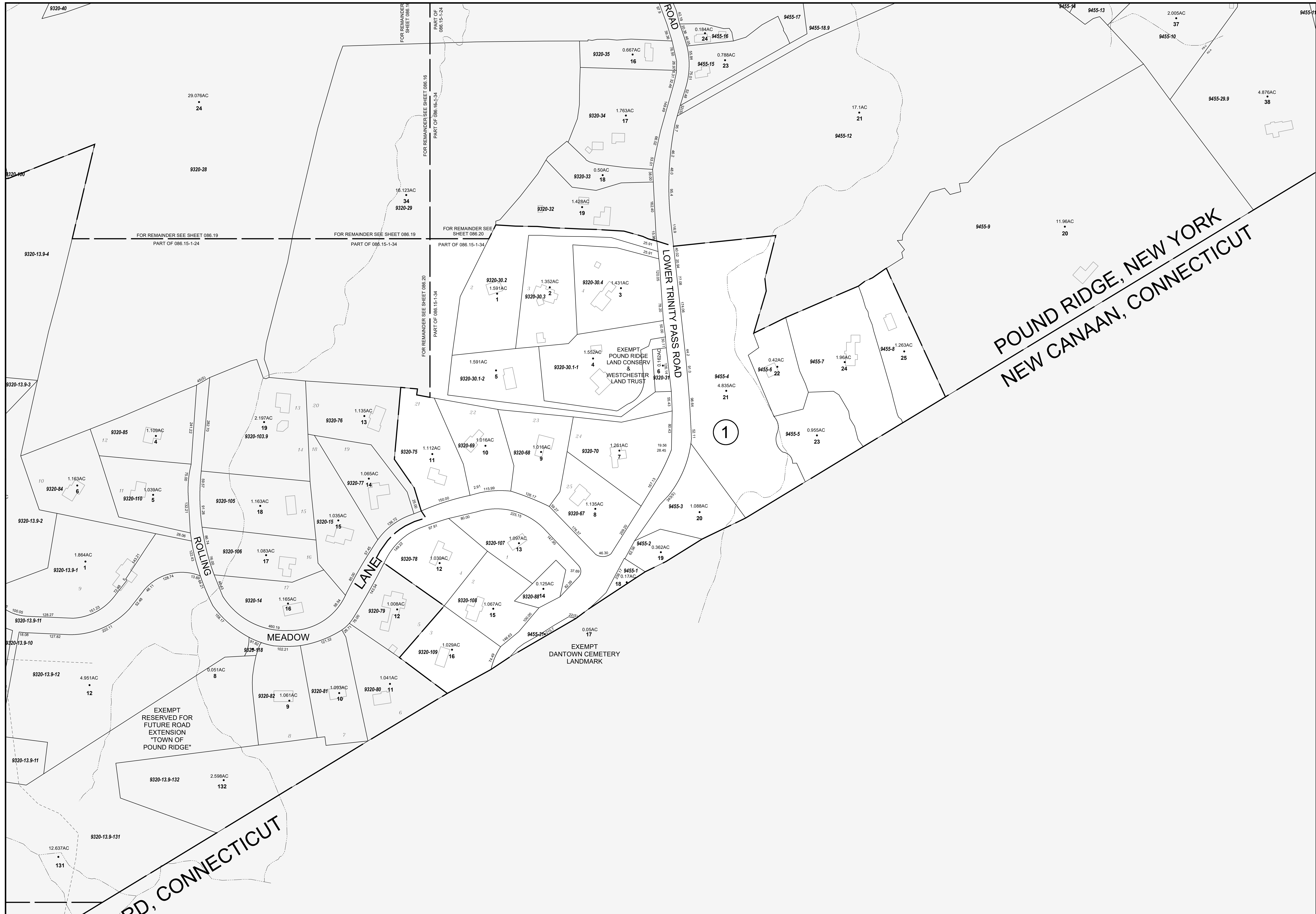
DEED ACRES	1.024
CALCULATED ACRES	1.036AC
DEED DIMENSION	50
SCALED DIMENSION	50(S)
ADDITIONAL REFERENCE DIMS.	50(S)
COORDINATE LOCATOR	
COORDINATE VALUES	NAD 1983

TAX MAP  
**TOWN OF POUND RIDGE**  
 WESTCHESTER COUNTY, NEW YORK  
 REVISED THRU 6/1/21  
 086.19

THIS MAP WAS PREPARED FOR THE PURPOSES ONLY FOR THE TOWN OF POUND RIDGE AND SHOULD NOT BE REPRODUCED OR COPIED WITHOUT THE WRITTEN PERMISSION OF CAI TECHNOLOGIES.

MAP DATE: 10/31/09  
 1" = 100'





**POUND RIDGE, NEW YORK**  
**NEW CANAAN, CONNECTICUT**

1

**RD, CONNECTICUT**

PREPARED FOR  
**TOWN OF POUND RIDGE**  
**ASSESSOR'S OFFICE**  
 REVISED & REPRINTED BY  
**CAI Technologies**  
 11 PLEASANT STREET, LITTLETON, NH 03151  
 800.322.4540 - WWW.CAI-TECH.COM

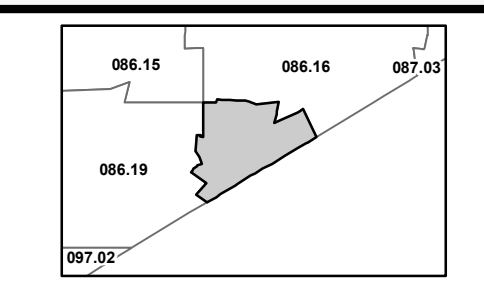
MAP REVISIONS		
DATE	MADE BY	REVISIONS

MAP REVISIONS		
DATE	MADE BY	REVISIONS

SCHOOL DISTRICT AND SPECIAL DISTRICTS	
DISTRICT	NUMBER

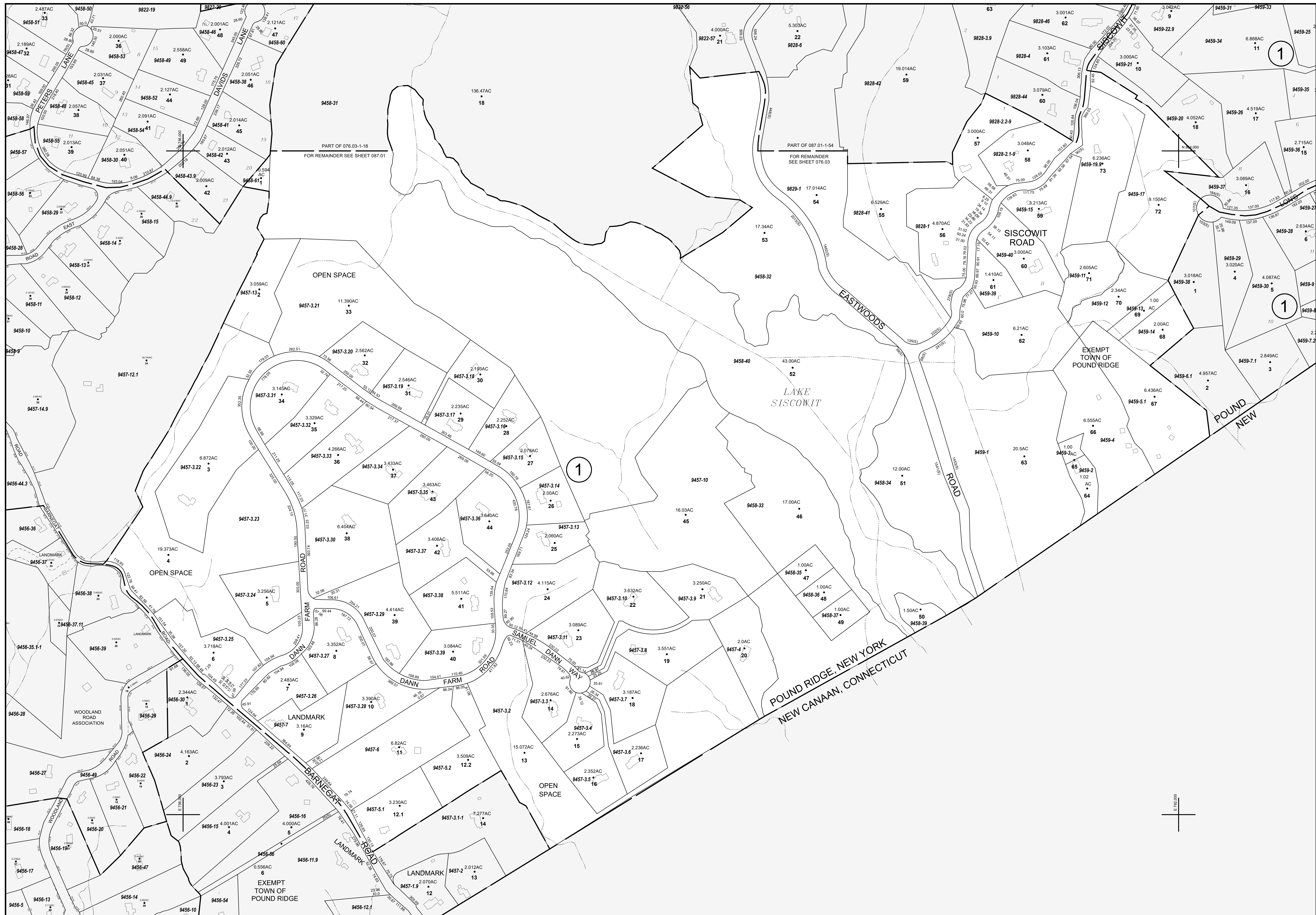
LEGEND	
AMBULANCE DIST.	—+—+—+—
FIRE DIST.	—+—+—+—
SEWER DIST.	—+—+—+—
WATER DIST.	—+—+—+—
SCHOOL DIST.	—+—+—+—
LIGHTING DIST.	—+—+—+—
PROPERTY LINE	—+—+—+—
ROAD BOUNDARY	—+—+—+—
BLOCK LIMIT LINE	—+—+—+—
ORIGINAL LOT LINE	—+—+—+—
RAILROAD BOUNDARY	—+—+—+—
STREAM	—+—+—+—
SENIOR COMMON OWNER	—+—+—+—
RIGHT OF WAY/SETBACK LINE	—+—+—+—
COUNTY LINE	—+—+—+—
TOWN LINE	—+—+—+—
VILLAGE LINE	—+—+—+—
SEED LOT NUMBER	—+—+—+—
ORIGINAL BLOCK NUMBER	—+—+—+—
TAX MAP BLOCK NUMBER	—+—+—+—

DEED ACRES	1.00A
CALCULATED ACRES	1.00A(AC)
DEED DIMENSION	50
SCALED DIMENSION	50(S)
ADDITIONAL REFERENCE DIMS.	(S)
COORDINATE LOCATOR	
COORDINATE VALUES	NAD 1983



TAX MAP  
**TOWN OF POUND RIDGE**  
 WESTCHESTER COUNTY, NEW YORK  
 REVISED THRU 6/1/21  
 MAP DATE: 10/31/09  
 1" = 100'  
**086.20**





TOWN OF POUND RIDGE  
ASSESSOR'S OFFICE

REVISOR & REPRINTED BY  
**CAI Technologies**  
11 PLEASANT STREET, LITTLETON, CO 80120  
800.322.4540 - WWW.CAI-TECH.COM

MAP REVISIONS		
DATE	MADE BY	REVISIONS

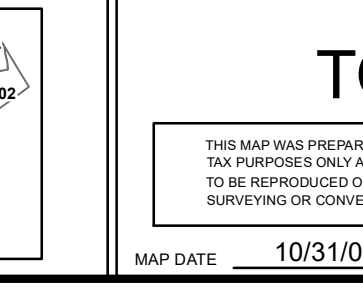
MAP REVISIONS		
DATE	MADE BY	REVISIONS

SCHOOL DISTRICT AND SPECIAL DISTRICTS	
SCHOOL DISTRICT	SPECIAL DISTRICT

LEGEND	
AMBULANCE DIST.	PROPERTY LINE
FIRE DIST.	ROAD BOUNDARY
SEWER DIST.	BLOCK LIMIT LINE
WATER DIST.	ORIGINAL LOT LINE
SCHOOL DIST.	RAILROAD BOUNDARY
LIGHTING DIST.	STREAM
	SENIOR'S COMMON OWNER
	RIGHT OF WAY/EMT LINE

LEGEND	
COUNTY LINE	DEED ACRES
TOWN LINE	CALCULATED ACRES
VILLAGE LINE	DEED DIMENSION
	DEED LOT NUMBER
	ORIGINAL BLOCK NUMBER
	TAX MAP BLOCK NUMBER

DEED ACRES	1.00A
CALCULATED ACRES	1.00AC
DEED DIMENSION	50
DEED LOT NUMBER	50(S)
ORIGINAL BLOCK NUMBER	100
TAX MAP BLOCK NUMBER	
COORDINATE VALUES	NAD 1983



TAX MAP  
**TOWN OF POUND RIDGE**  
WESTCHESTER COUNTY, NEW YORK  
REVISED THRU 6/1/21

MAP DATE: 10/31/09

1" = 200'

**087.01**





TOWN OF POUND RIDGE  
ASSESSOR'S OFFICE

REVISOR & REPRINTED BY  
**CAI Technologies**  
11 PLEASANT STREET, LITTLETON, NJ 07641  
800.322.4540 - WWW.CAI-TECH.COM

MAP REVISIONS			MAP REVISIONS		
DATE	MADE BY	REVISIONS	DATE	MADE BY	REVISIONS

SCHOOL DISTRICT AND SPECIAL DISTRICTS

SCHOOL DISTRICT	SPECIAL DISTRICT

DISTRICT	SYMBOL
AMBULANCE DIST.	—+—+—+—
FIRE DIST.	—•—•—•—
SEWER DIST.	—x—x—x—
WATER DIST.	—w—w—w—
SCHOOL DIST.	—s—s—s—
LIGHTING DIST.	—l—l—l—

LEGEND

PROPERTY LINE	— — — — —
ROAD BOUNDARY	— — — — —
BLOCK LIMIT LINE	— — — — —
ORIGINAL LOT LINE	— — — — —
RAILROAD BOUNDARY	— — — — —
STREAM	— — — — —
SENIOR'S COMMON OWNER	— — — — —
RIGHT OF WAY/SETBACK LINE	— — — — —
COUNTY LINE	— — — — —
TOWN LINE	— — — — —
VILLAGE LINE	— — — — —
DEED LOT NUMBER	○
ORIGINAL BLOCK NUMBER	○
TAX MAP BLOCK NUMBER	○

DEED ACREAGE	1.00A
CALCULATED ACREAGE	1.00AC
DEED DIMENSION	50
SCALED DIMENSION	50(S)
ADDITIONAL REFERENCE DIMS.	(S)
COORDINATE LOCATOR	•
COORDINATE VALUES	NAD 1983

TAX MAP  
**TOWN OF POUND RIDGE**  
WESTCHESTER COUNTY, NEW YORK  
REVISED THRU 6/1/21

1" = 200'

MAP DATE: 10/31/09

087.02









PREPARED FOR  
**TOWN OF POUND RIDGE**  
**ASSESSOR'S OFFICE**  
 REVISED & REPRINTED BY  
**CAI Technologies**  
 11 PLEASANT STREET, LITTLETON, NJ 03961  
 800.322.4540 • WWW.CAI-TECH.COM

MAP REVISIONS			MAP REVISIONS		
DATE	MADE BY	REVISIONS	DATE	MADE BY	REVISIONS

SCHOOL DISTRICT AND SPECIAL DISTRICTS	

LEGEND	
AMBULANCE DIST.	PROPERTY LINE
FIRE DIST.	ROAD BOUNDARY
SEWER DIST.	BLOCK LIMIT LINE
WATER DIST.	ORIGINAL LOT LINE
SCHOOL DIST.	RAILROAD BOUNDARY
LIGHTING DIST.	STREAM
	SENATOR'S COMMON OWNER
	RIGHT OF WAY LIMIT LINE
	COUNTY LINE
	VILLAGE LINE
	SCALE DIMENSION
	ADDITIONAL REFERENCE DIMS.
	COORDINATE LOCATOR
	COORDINATE VALUES

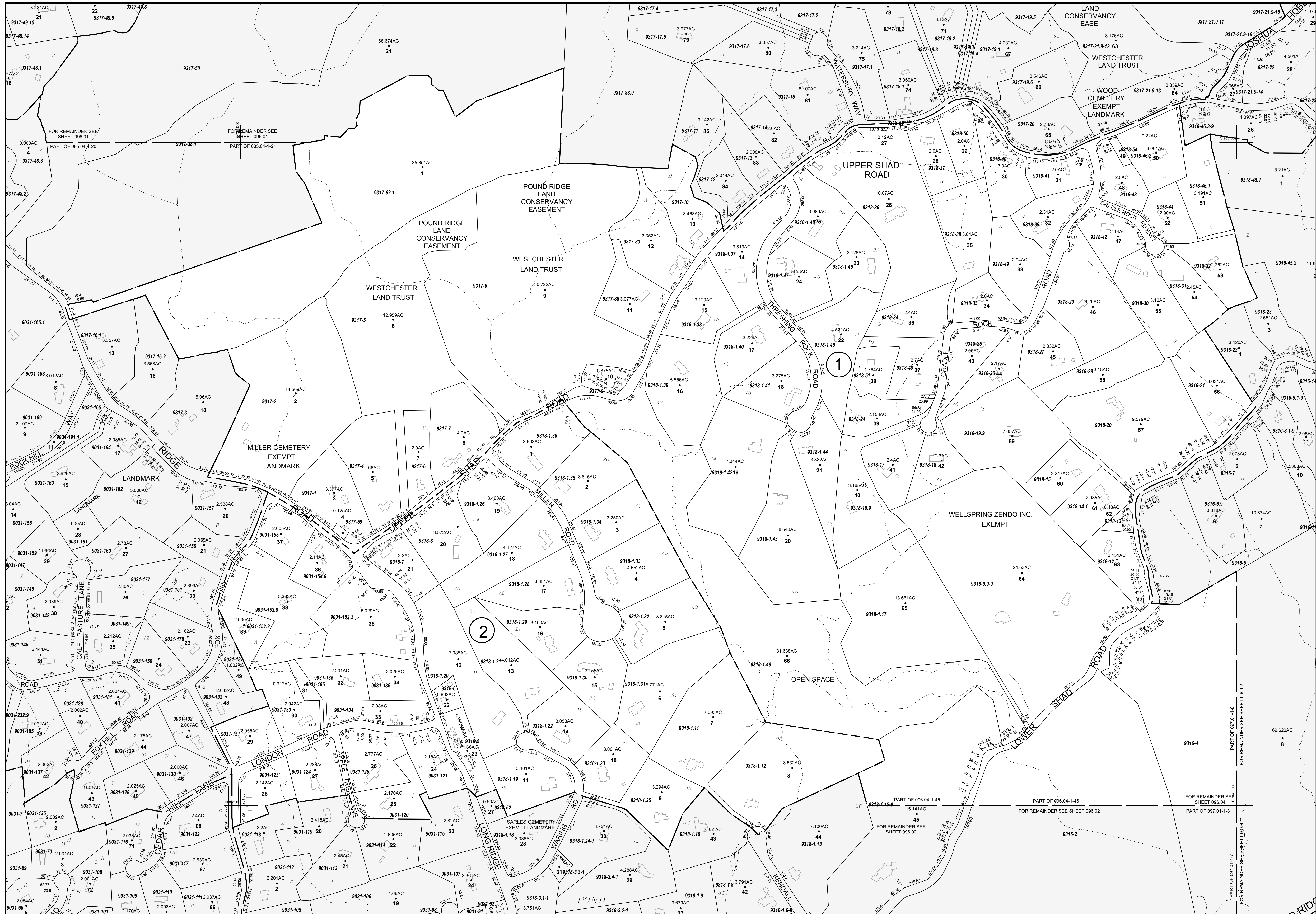
DEED ACREAGE	1.024
CALCULATED ACREAGE	1.034(C)
DEED DIMENSION	50
SCALE DIMENSION	50(S)
ADDITIONAL REFERENCE DIMS.	(R)
COORDINATE LOCATOR	(L)
COORDINATE VALUES	NAD 1983

**TOWN OF POUND RIDGE**  
 WESTCHESTER COUNTY, NEW YORK  
 REVISED THRU 6/1/21

1" = 200'

096.01





**TOWN OF POUND RIDGE**  
**ASSESSOR'S OFFICE**

REVISIONS  
 DATE MADE BY REVISIONS



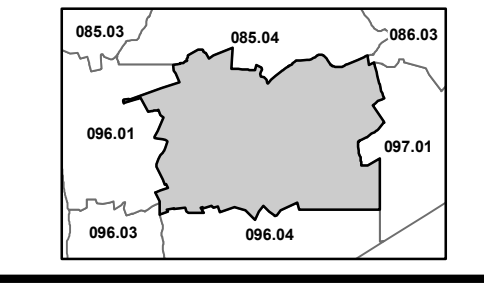
11 PLEASANT STREET, LITTLETON, CO 80120  
 303.322.4540 WWW.CAI-TECH.COM

**SCHOOL DISTRICT AND SPECIAL DISTRICTS**

REVISIONS  
 DATE MADE BY REVISIONS

**LEGEND**

- AMBULANCE DIST.
- FIRE DIST.
- SEWER DIST.
- WATER DIST.
- SCHOOL DIST.
- LIGHTING DIST.
- PROPERTY LINE
- ROAD BOUNDARY
- BLOCK LIMIT LINE
- ORIGINAL LOT LINE
- RAILROAD BOUNDARY
- STREAM
- SENIOR COMMON OWNER
- RIGHT OF WAY/SETBACK LINE
- COUNTY LINE
- TOWN LINE
- VILLAGE LINE
- DEED LOT NUMBER
- ORIGINAL BLOCK NUMBER
- TAX MAP BLOCK NUMBER
- DEED ACREAGE
- CALCULATED ACREAGE
- DEED DIMENSION
- SCALED DIMENSION
- ADDITIONAL REFERENCE DIMS.
- COORDINATE LOCATOR
- COORDINATE VALUES



**TOWN OF POUND RIDGE**  
 WESTCHESTER COUNTY, NEW YORK

TAX MAP  
 REVISIONS  
 DATE MADE BY REVISIONS  
 MAP DATE: 10/31/09  
 1" = 200'  
 096.02









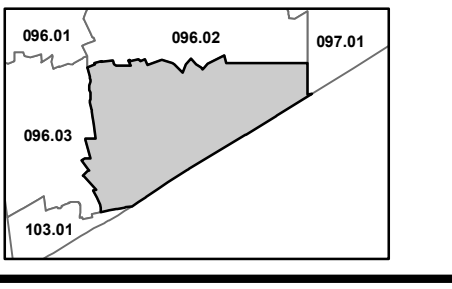
PREPARED FOR  
**TOWN OF POUND RIDGE**  
**ASSESSOR'S OFFICE**  
 REVISED & REPRINTED BY  
**CAI Technologies**  
 11 PLEASANT STREET, LITTLETON, NJ 08641  
 908.322.4540 - WWW.CAI-TECH.COM

MAP REVISIONS			MAP REVISIONS		
DATE	MADE BY	REVISIONS	DATE	MADE BY	REVISIONS

SCHOOL DISTRICT AND SPECIAL DISTRICTS	
SCHOOL DISTRICT	SPECIAL DISTRICT

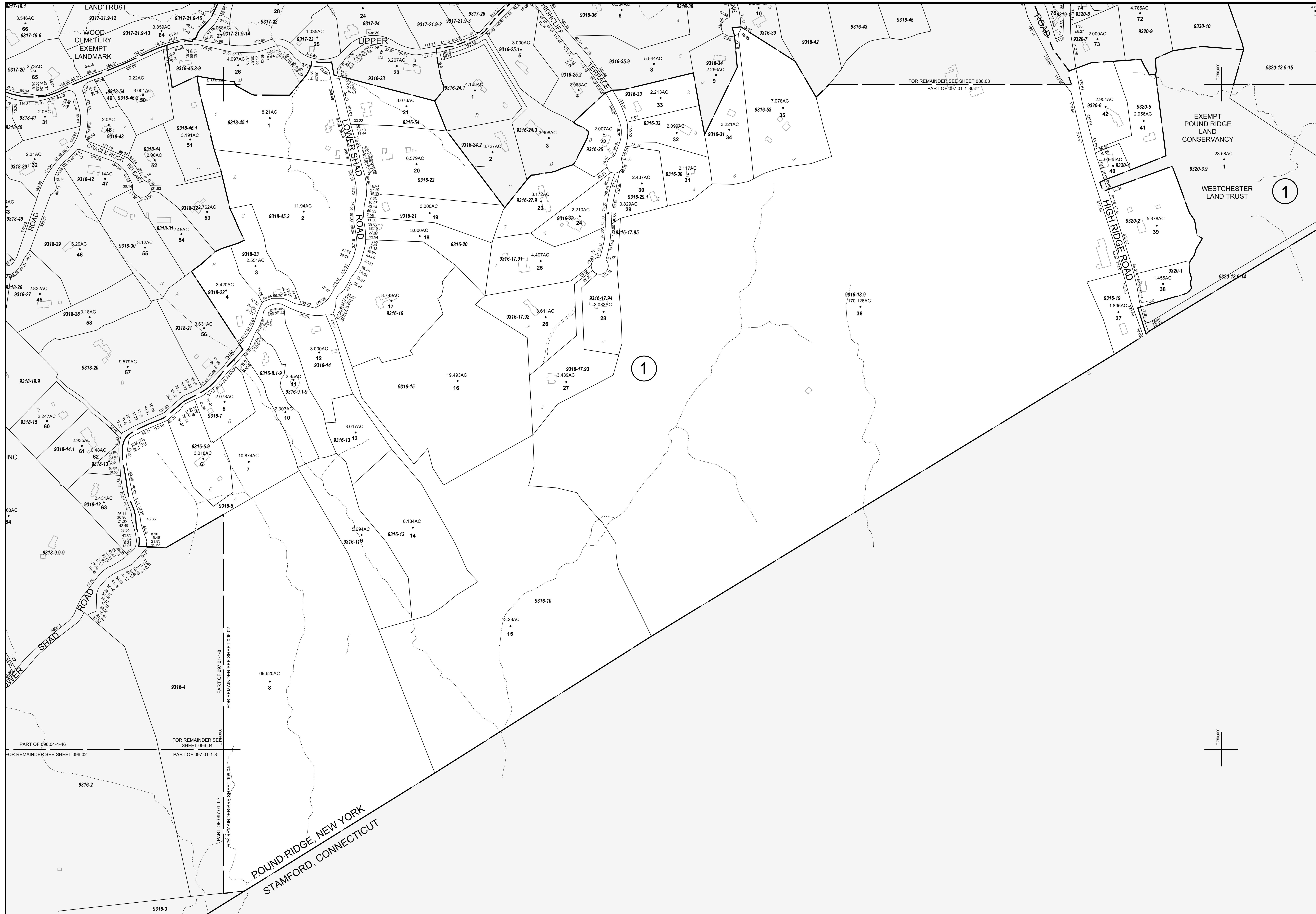
LEGEND	
AMBULANCE DIST.	PROPERTY LINE
FIRE DIST.	ROAD BOUNDARY
SEWER DIST.	BLOCK LIMIT LINE
WATER DIST.	ORIGINAL LOT LINE
SCHOOL DIST.	RAILROAD BOUNDARY
LIGHTING DIST.	SENIOR'S COMMON OWNER
	RIGHT OF WAY/SETBACK LINE

LEGEND	
COUNTY LINE	DEED ACREAGE
TOWN LINE	CALCULATED ACREAGE
VILLAGE LINE	DEED DIMENSION
DEED LOT NUMBER	SCALED DIMENSION
ORIGINAL BLOCK NUMBER	ADDITIONAL REFERENCE DIMS.
TAX MAP BLOCK NUMBER	COORDINATE LOCATOR
	COORDINATE VALUES NAD 1983



TAX MAP  
**TOWN OF POUND RIDGE**  
 WESTCHESTER COUNTY, NEW YORK  
 REVISED THRU 6/1/21  
 MAP DATE: 10/31/09  
 1" = 200'  
**096.04**





PREPARED FOR  
**TOWN OF POUND RIDGE**  
**ASSESSOR'S OFFICE**  
 REVISED & REPRINTED BY  
**CAI Technologies**  
 11 PLEASANT STREET, LITTLETON, NH 03041  
 800.322.4540 - WWW.CAI-TECH.COM

MAP REVISIONS			MAP REVISIONS		
DATE	MADE BY	REVISIONS	DATE	MADE BY	REVISIONS

SCHOOL DISTRICT AND SPECIAL DISTRICTS	
SCHOOL DISTRICT	SPECIAL DISTRICT

LEGEND	
AMBULANCE DIST.	PROPERTY LINE
FIRE DIST.	ROAD BOUNDARY
SEWER DIST.	BLOCK LIMIT LINE
WATER DIST.	ORIGINAL LOT LINE
SCHOOL DIST.	RAILROAD BOUNDARY
LIGHTING DIST.	STREAM
	SENTECS COMMON OWNER
	RIGHT OF WAY/EMBLEM LINE
	COUNTY LINE
	TOWN LINE
	VILLAGE LINE
	GRID LOT NUMBER
	ORIGINAL BLOCK NUMBER
	TAX MAP BLOCK NUMBER

DEED ACRES	1.024
CALCULATED ACRES	1.034(AC)
DEED DIMENSION	50
SCALED DIMENSION	50(S)
ADDITIONAL REFERENCE DIMS.	(S)
COORDINATE LOCATOR	
COORDINATE VALUES	NAD 1983

TAX MAP  
**TOWN OF POUND RIDGE**  
 WESTCHESTER COUNTY, NEW YORK  
 REVISED THRU 6/1/21  
 MAP DATE 10/31/09  
 1" = 200'  
**097.01**





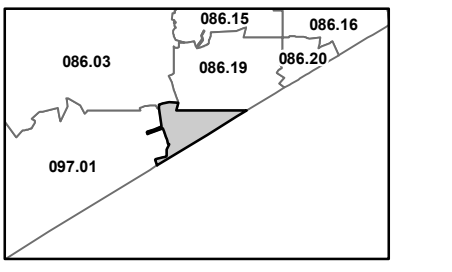
PREPARED FOR  
**TOWN OF POUND RIDGE**  
**ASSESSOR'S OFFICE**  
 REVISED & REPRINTED BY  
**CAI Technologies**  
 11 PLEASANT STREET, LITTLETON, NJ 07641  
 800.322.4540 - WWW.CAI-TECH.COM

MAP REVISIONS			MAP REVISIONS		
DATE	MADE BY	REVISIONS	DATE	MADE BY	REVISIONS

SCHOOL DISTRICT AND SPECIAL DISTRICTS	
SCHOOL DISTRICT	SPECIAL DISTRICT

LEGEND	
AMBULANCE DIST.	PROPERTY LINE
FIRE DIST.	ROAD BOUNDARY
SEWER DIST.	BLOCK LIMIT LINE
WATER DIST.	ORIGINAL LOT LINE
SCHOOL DIST.	RAILROAD BOUNDARY
LIGHTING DIST.	STREAM
	EXEMPT COMMON OWNER
	RIGHT OF WAY/EMPT LINE
	COUNTY LINE
	TOWN LINE
	VILLAGE LINE
	DEED LOT NUMBER
	ORIGINAL BLOCK NUMBER
	TAX MAP BLOCK NUMBER

DEED ACREAGE	1.02A
CALCULATED ACREAGE	1.03A(C)
DEED DIMENSION	50'
SCALED DIMENSION	50(S)
ADDITIONAL REFERENCE DIMS.	100'
COORDINATE LOCATOR	
COORDINATE VALUES	NAD 1983



TAX MAP  
**TOWN OF POUND RIDGE**  
 WESTCHESTER COUNTY, NEW YORK  
 REVISED THRU 6/1/21  
 1" = 200'  
**097.02**





PREPARED FOR  
**TOWN OF POUND RIDGE**  
**ASSESSOR'S OFFICE**  
 REVISED & REPRINTED BY  
**CAI Technologies**  
 11 PLEASANT STREET, LITTLETON, NJ 03961  
 800.322.4540 • WWW.CAI-TECH.COM

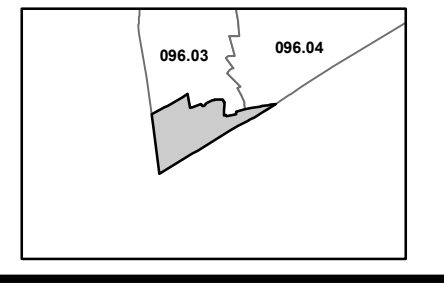
MAP REVISIONS		
DATE	MADE BY	REVISIONS

MAP REVISIONS		
DATE	MADE BY	REVISIONS

SCHOOL DISTRICT AND SPECIAL DISTRICTS	
SCHOOL DISTRICT	SPECIAL DISTRICTS

LEGEND	
AMBULANCE DIST.	PROPERTY LINE
FIRE DIST.	ROAD BOUNDARY
SEWER DIST.	BLOCK LIMIT LINE
WATER DIST.	ORIGINAL LOT LINE
SCHOOL DIST.	RAILROAD BOUNDARY
LIGHTING DIST.	SEWER COMMON OWNER
	RIGHT OF WAY LINE
	COUNTY LINE
	TOWN LINE
	VILLAGE LINE
	GRID LOT NUMBER
	ORIGINAL BLOCK NUMBER
	TAX MAP BLOCK NUMBER

DEED ACRES	1.024
CALCULATED ACRES	1.034(C)
DEED DIMENSION	50
SCALED DIMENSION	50(S)
ADDITIONAL REFERENCE DIM.	50(I)
COORDINATE LOCATOR	
COORDINATE VALUES	NAD 1983



TAX MAP  
**TOWN OF POUND RIDGE**  
 WESTCHESTER COUNTY, NEW YORK  
 REVISED THRU 6/1/21  
 MAP DATE: 10/31/09  
 1" = 200'  
**103.01**